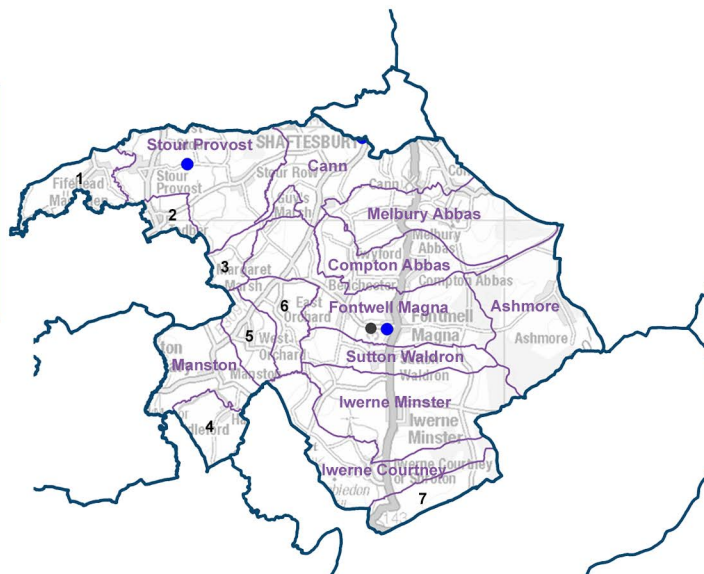
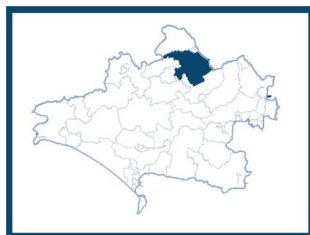


Electoral Ward Profile 2019

Beacon Ward:



- GP Surgery ● 1
- Hospital ● 0
- Dorset Council Library ● 0
- Community Library ● 0
- Primary School ● 2
- Middle School ● 0
- Secondary School ● 0
- Special School ● 0
- Pupil Referral Unit ● 0

- 1 Fifehead Magdalen
- 2 Todber
- 3 Margaret Marsh
- 4 Hammoon
- 5 West Orchard
- 6 East Orchard
- 7 Iwerne Steepleton



1 Councillor



3,984

Electors
(2023 Figures)



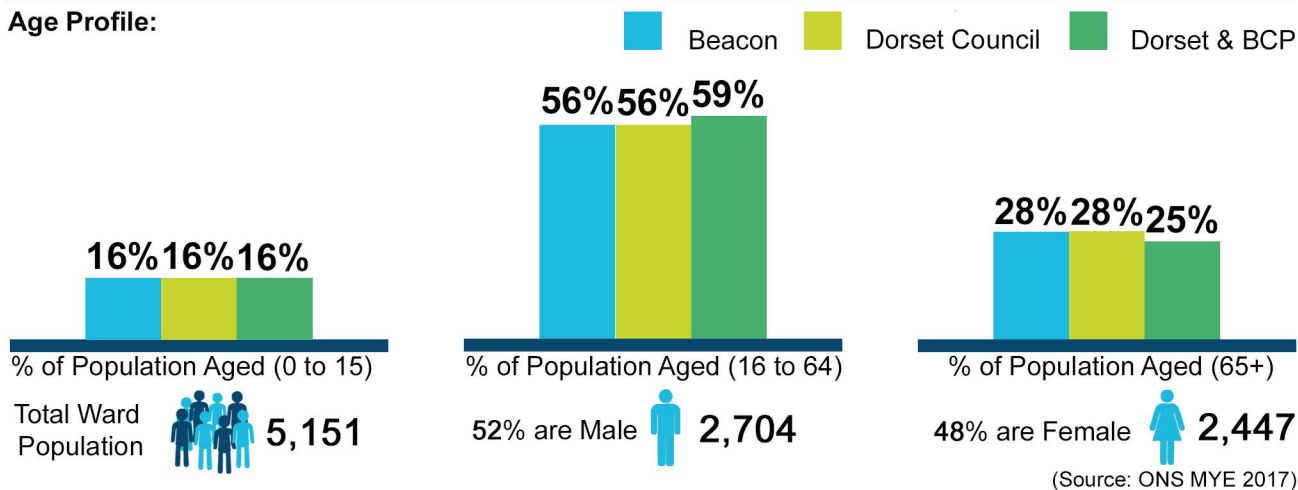
2,181

Residential Properties

Beacon Ward is comprised of the following Parishes:

Ashmore, Cann, Compton Abbas, East Orchard, Fifehead Magdalen, Fontmell Magna, Hammoon, Iwerne Courtney, Iwerne Minster, Iwerne Steepleton, Manston, Margaret Marsh, Melbury Abbas, Stour Provost, Sutton Waldron, Todber and West Orchard

Age Profile:

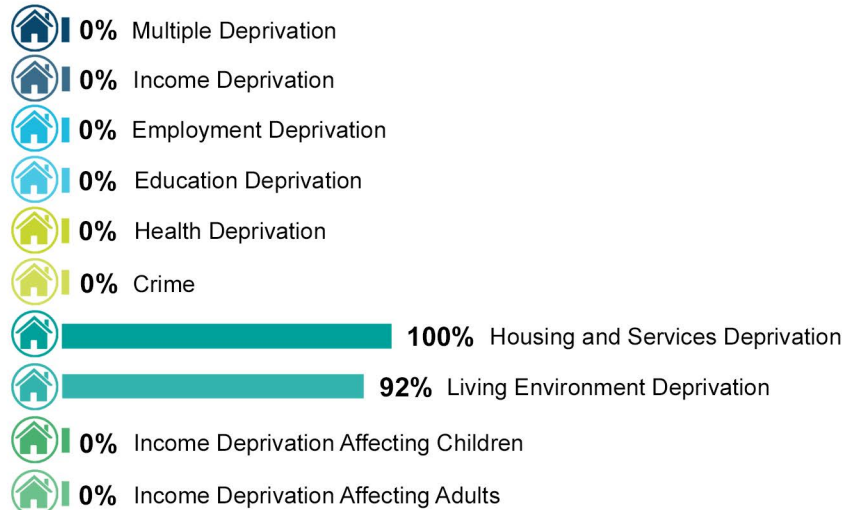


Demographics:

	Beacon Electoral Ward	Dorset Council	Dorset & BCP
% of Population White British	94%	96%	92%
% of Population BME (Black & Minority Ethnic)	6%	4%	8%
% of Population Who Describe Health Good/Very Good	85%	81%	81%
% of Population Who Describe Health Very Bad/Bad	4%	5%	5%
% of Population with a Longterm Illness/Disability	16%	20%	19%
% of Population within Communal Establishments	14%	3%	2%
% of Population Providing Unpaid Care	12%	12%	11%
% of Population Whose Main Language is not English	2%	2%	4%
Claimants Female - % of 16-64 Population	1%	2%	2%
Claimants Male - % of 16-64 Population	1%	1%	2%
Claimants Total - % of 16-64 Population	1%	1%	2%

(Source: 2011 Census Data)

Deprivation in Beacon Ward:



% of households in Beacon within the top 20% for deprivation nationally

When considering Deprivation, areas within the top 20% nationally are of most concern. In this measure we have calculated the proportion of households in areas in each ward which fall into the top 20% nationally for each domain. These are areas that are considered as suffering severe deprivation in a national context within that category.

(Source: Indices of Deprivation 2015)

Children's in Beacon Ward:

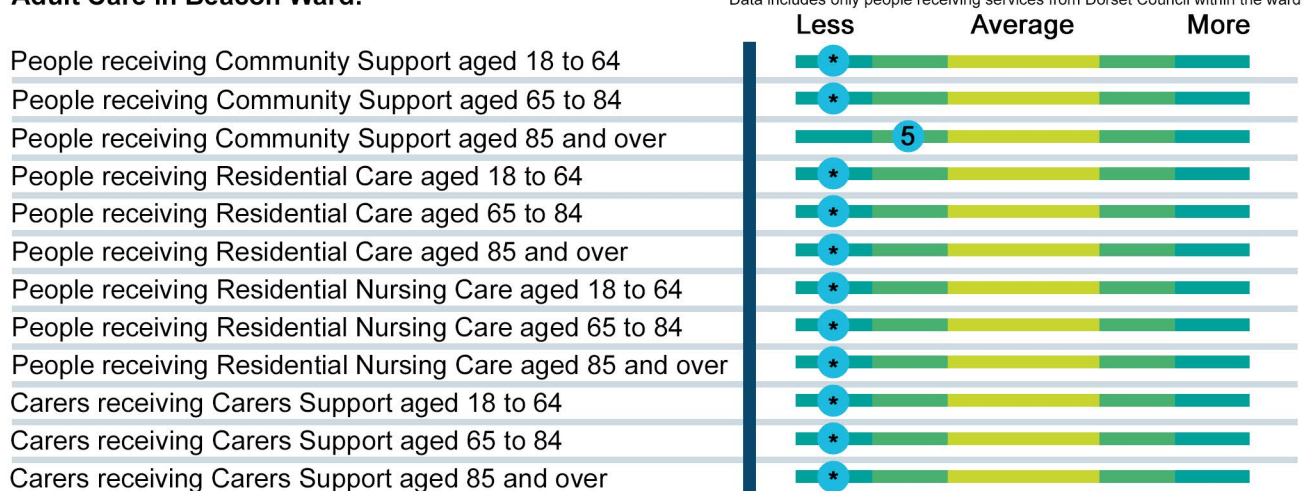
	Beacon Ward	Dorset Council
% of children in ward with an EHC*/Statement	5%	3%
% of children in ward with SEN (Special Educational Needs)	7%	14%
% of children in ward eligible for FSM (Free School Meals)	11%	13%
% of children in ward whose Mother Tongue is not English	0%	3%
% of children in ward who are White British	93%	91%
% of children in ward who are BME (Black and Minority Ethnic)	7%	9%
% of children in ward who are Persistently Absent	10%	10%

*(Education and Health Care Plan)

(Source: Children's Services Data 2019)

Adult Care in Beacon Ward:

Data includes only people receiving services from Dorset Council within the ward



* Numbers under 5 have been suppressed

(Source: Adult Services Data 2018)

Mosaic Data for Beacon Ward:

(Source: Mosaic Profile Data 2017)

1st Highest Mosaic Group: **A Country Living 87%**

Group Description: **Well-off owners in rural locations enjoying the benefits of country life**

2nd Highest mosaic Group: **G Rural Reality 12%**

Group Description: **Householders living in inexpensive homes in village communities**

3rd Highest mosaic Group: **H Aspiring Homemakers 1%**

Group Description: **Younger Households settling down in housing priced within their means**

4th Highest mosaic Group:

Group Description:

5th Highest mosaic Group:

Group Description:

For further information contact research@dorsetcouncil.gov.uk. Visit Dorset Statistics <https://apps.geowessex.com/stats/> to view our Electoral Ward Dashboard or view our full Electoral Ward Profiles.