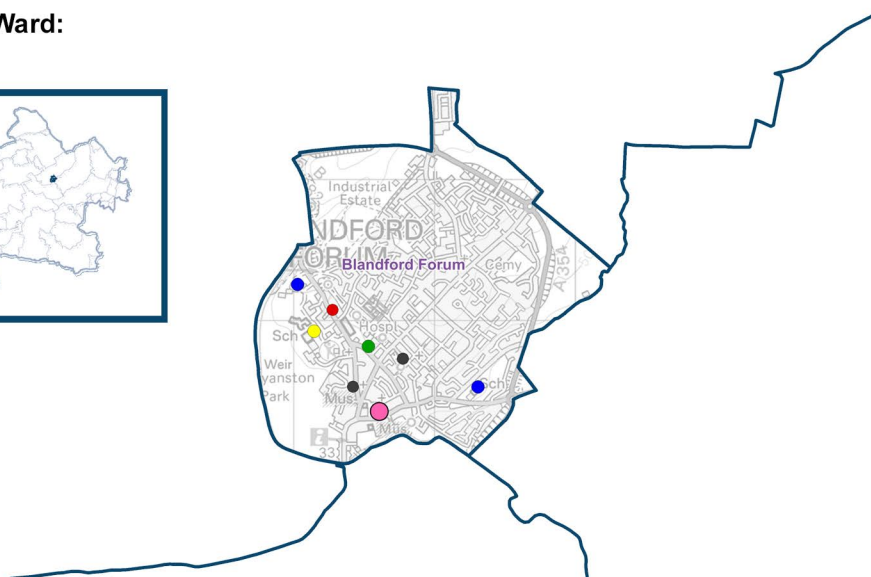
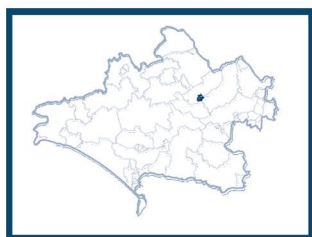


# Electoral Ward Profile 2019

## Blandford Ward:



**2 Councillors**



**7,564**

**Electors**  
(2023 Figures)



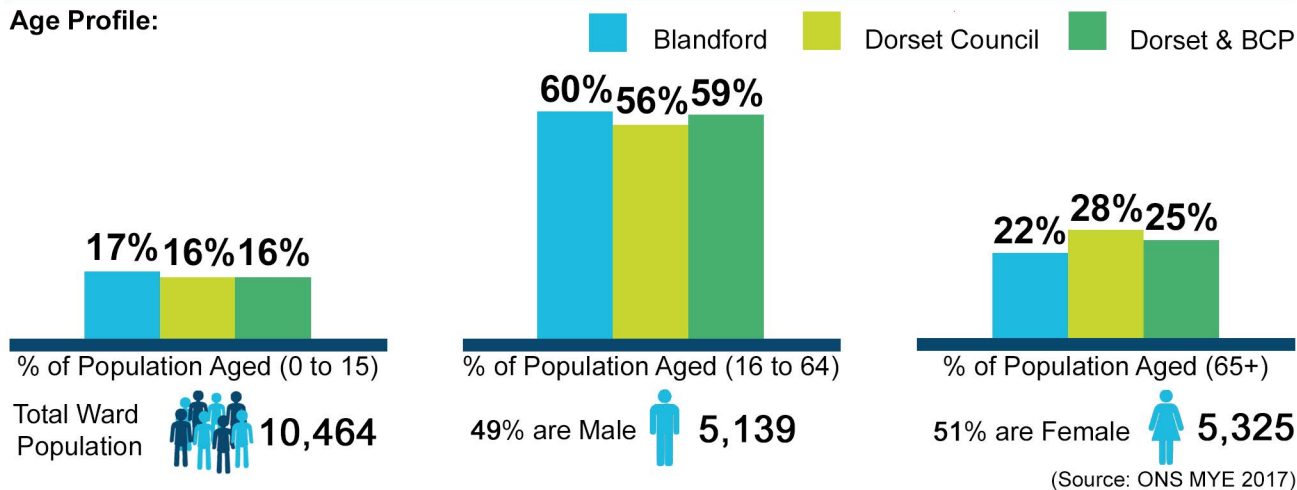
**4,994**

**Residential Properties**

**Blandford Ward is comprised of the following Parishes:**

Blandford Ward is wholly comprised of Blandford Parish

## Age Profile:

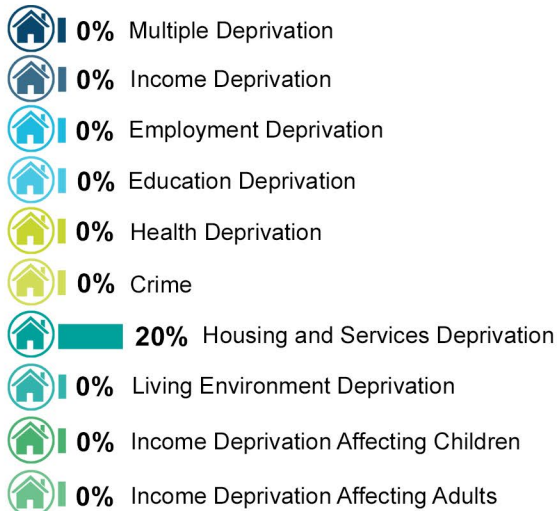


## Demographics:

	Blandford Electoral Ward	Dorset Council	Dorset & BCP
% of Population White British	94%	96%	92%
% of Population BME (Black & Minority Ethnic)	6%	4%	8%
% of Population Who Describe Health Good/Very Good	81%	81%	81%
% of Population Who Describe Health Very Bad/Bad	5%	5%	5%
% of Population with a Longterm Illness/Disability	19%	20%	19%
% of Population within Communal Establishments	1%	3%	2%
% of Population Providing Unpaid Care	10%	12%	11%
% of Population Whose Main Language is not English	3%	2%	4%
Claimants Female - % of 16-64 Population	2%	2%	2%
Claimants Male - % of 16-64 Population	2%	1%	2%
Claimants Total - % of 16-64 Population	2%	1%	2%

(Source: 2011 Census Data)

## Deprivation in Blandford Ward:



% of households in Blandford within the top 20% for deprivation nationally

When considering Deprivation, areas within the top 20% nationally are of most concern. In this measure we have calculated the proportion of households in areas in each ward which fall into the top 20% nationally for each domain. These are areas that are considered as suffering severe deprivation in a national context within that category.

(Source: Indices of Deprivation 2015)

## Children's in Blandford Ward:

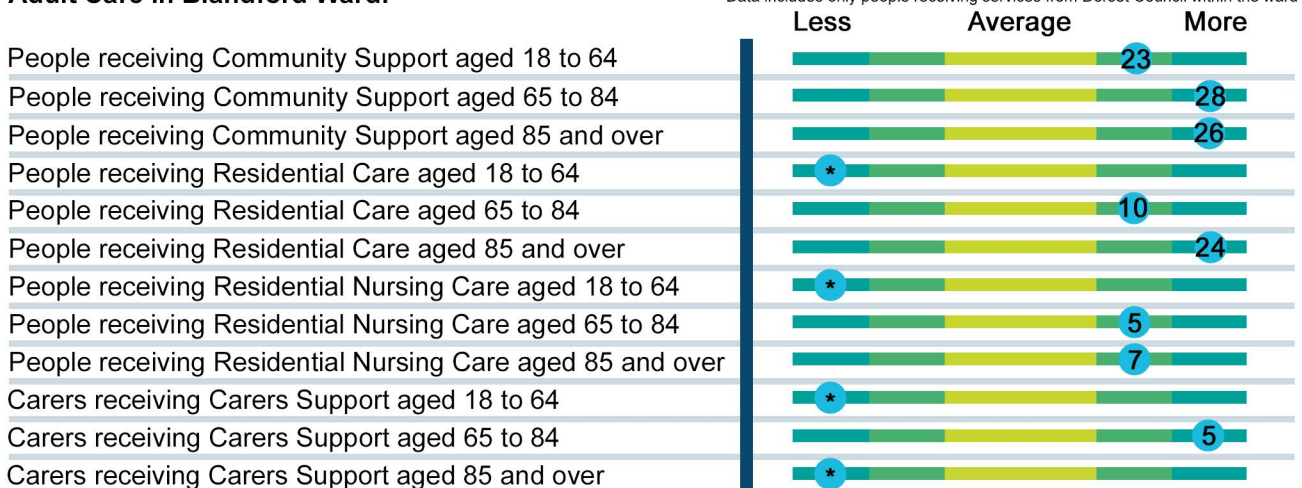
	Blandford Ward	Dorset Council
% of children in ward with an EHC*/Statement	3%	3%
% of children in ward with SEN (Special Educational Needs)	15%	14%
% of children in ward eligible for FSM (Free School Meals)	14%	13%
% of children in ward whose Mother Tongue is not English	3%	3%
% of children in ward who are White British	94%	91%
% of children in ward who are BME (Black and Minority Ethnic)	6%	9%
% of children in ward who are Persistently Absent	9%	10%

\*(Education and Health Care Plan)

(Source: Children's Services Data 2019)

## Adult Care in Blandford Ward:

Data includes only people receiving services from Dorset Council within the ward



\* Numbers under 5 have been suppressed

(Source: Adult Services Data 2018)

## Mosaic Data for Blandford Ward:

(Source: Mosaic Profile Data 2017)

1st Highest Mosaic Group: H Aspiring Homemakers 19%

Group Description: Younger households settling down in housing priced within their means

2nd Highest mosaic Group: E Suburban Stability 15%

Group Description: Mature suburban owners living settled lives in mid-range housing

3rd Highest mosaic Group: F Senior Security 12%

Group Description: Elderly people with assets who are enjoying a comfortable retirement

4th Highest mosaic Group: N Vintage Value 11%

Group Description: Elderly people reliant on support to meet financial or practical needs

5th Highest mosaic Group: J Rental Hubs 9%

Group Description: Educated young people privately renting in urban neighbourhoods

For further information contact [research@dorsetcouncil.gov.uk](mailto:research@dorsetcouncil.gov.uk). Visit Dorset Statistics <https://apps.geowessex.com/stats/> to view our Electoral Ward Dashboard or view our full Electoral Ward Profiles.