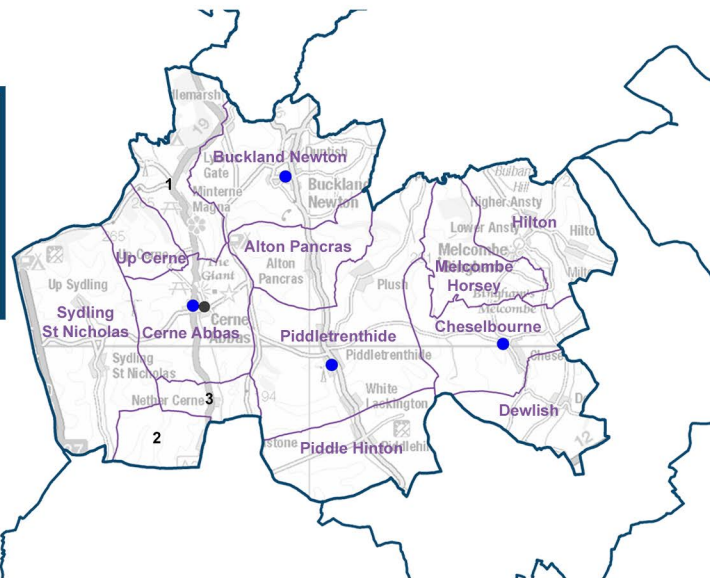
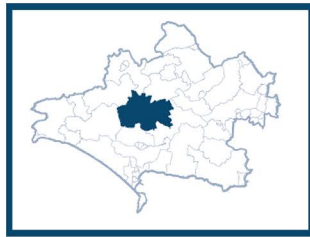


Electoral Ward Profile 2019

Chalk Valleys Ward:



- GP Surgery ● 1
- Hospital ● 0
- Dorset Council Library ● 0
- Community Library ● 0
- Primary School ● 4
- Middle School ● 0
- Secondary School ● 0
- Special School ● 0
- Pupil Referral Unit ● 0

1 Minterne Magna 2 Godmanstone 3 Nether Cerne



1 Councillor



3,752

Electors
(2023 Figures)



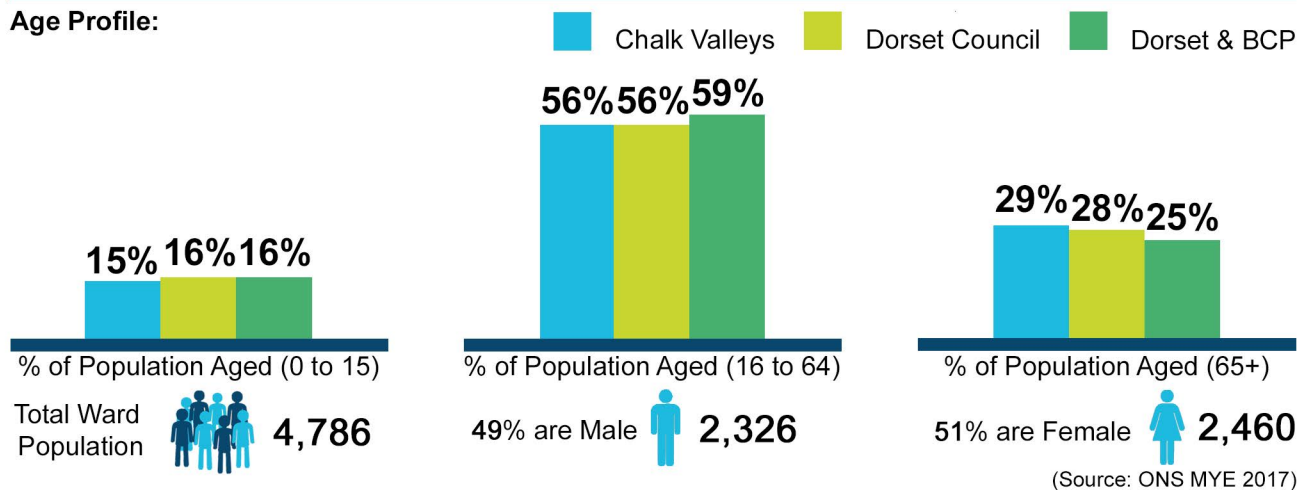
2,300

Residential Properties

Chalk Valleys Ward is comprised of the following Parishes:

Alton Pancras, Buckland Newton, Cerne Abbas, Cheselbourne, Dewlish, Godmanstone, Hilton, Melcombe Horsey, Minterne Magna, Nether Cerne, Piddlehinton, Piddletrenthide, Sydling St Nicholas and Up Cerne

Age Profile:



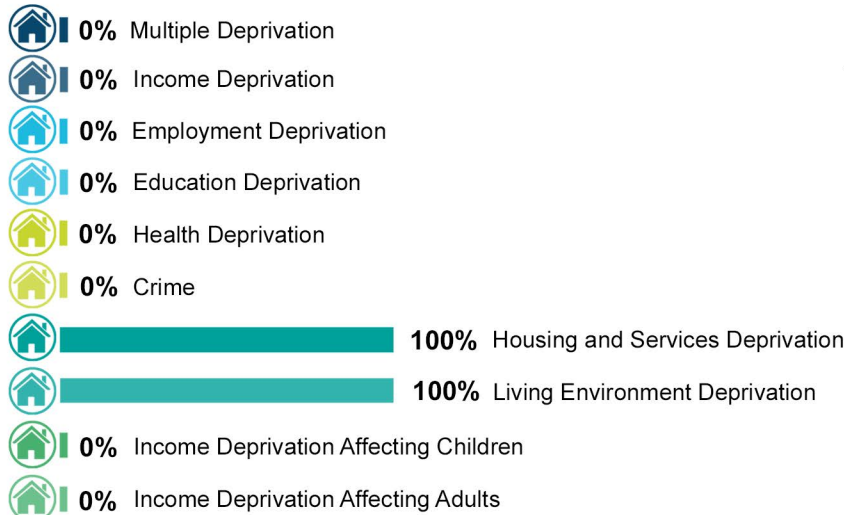
Demographics:

	Chalk Valleys Electoral Ward	Dorset Council	Dorset & BCP
% of Population White British	97%	96%	92%
% of Population BME (Black & Minority Ethnic)	3%	4%	8%
% of Population Who Describe Health Good/Very Good	83%	81%	81%
% of Population Who Describe Health Very Bad/Bad	4%	5%	5%
% of Population with a Longterm Illness/Disability	17%	20%	19%
% of Population within Communal Establishments	1%	3%	2%
% of Population Providing Unpaid Care	13%	12%	11%
% of Population Whose Main Language is not English	1%	2%	4%
Claimants Female - % of 16-64 Population	1%	2%	2%
Claimants Male - % of 16-64 Population	0%	1%	2%
Claimants Total - % of 16-64 Population	0%	1%	2%

(Source: 2011 Census Data)

For further information contact research@dorsetcouncil.gov.uk. Visit Dorset Statistics <https://apps.geowessex.com/stats/> to view our Electoral Ward Dashboard or view our full Electoral Ward Profiles.

Deprivation in Chalk Valleys:



% of households in Chalk Valleys within the top 20% for deprivation nationally

When considering Deprivation, areas within the top 20% nationally are of most concern. In this measure we have calculated the proportion of households in areas in each ward which fall into the top 20% nationally for each domain. These are areas that are considered as suffering severe deprivation in a national context within that category.

(Source: Indices of Deprivation 2015)

Children's in Chalk Valleys Ward:

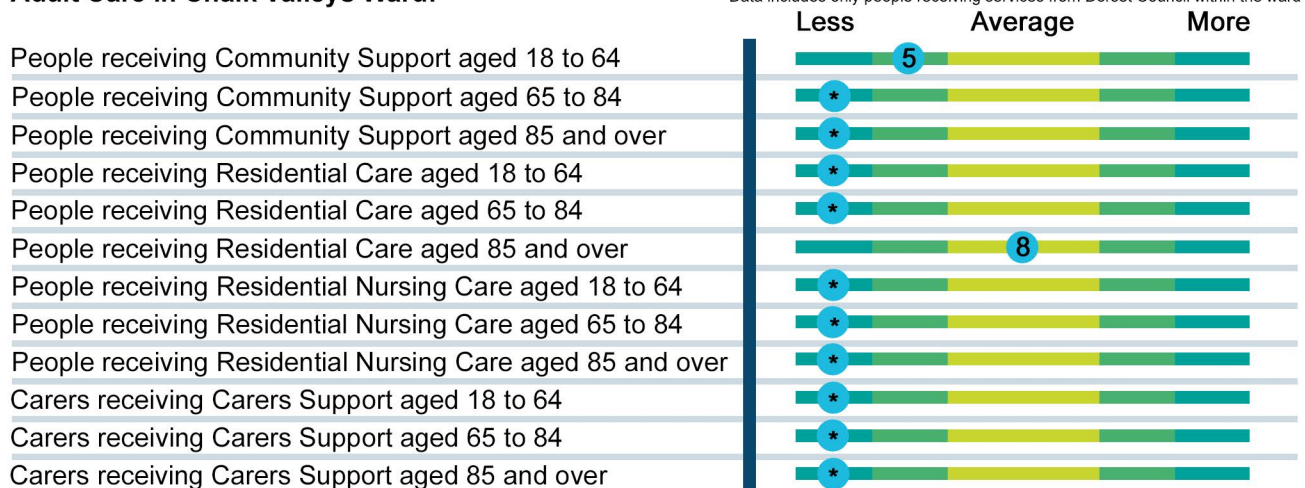
	Chalk Valleys Ward	Dorset Council
% of children in ward with an EHC*/Statement	1%	3%
% of children in ward with SEN (Special Educational Needs)	17%	14%
% of children in ward eligible for FSM (Free School Meals)	9%	13%
% of children in ward whose Mother Tongue is not English	2%	3%
% of children in ward who are White British	95%	91%
% of children in ward who are BME (Black and Minority Ethnic)	5%	9%
% of children in ward who are Persistently Absent	5%	10%

*(Education and Health Care Plan)

(Source: Children's Services Data 2019)

Adult Care in Chalk Valleys Ward:

Data includes only people receiving services from Dorset Council within the ward



* Numbers under 5 have been suppressed

(Source: Adult Services Data 2018)

Mosaic Data for Chalk Valleys Ward:

(Source: Mosaic Profile Data 2017)

- 1st Highest Mosaic Group: **A Country Living 81%**
Group Description: **Well-off owners in rural locations enjoying the benefits of country life**
- 2nd Highest mosaic Group: **G Rural Reality 18%**
Group Description: **Householders living in inexpensive homes in village communities**
- 3rd Highest mosaic Group: **H Aspiring Homemakers <1%**
Group Description: **Younger households settling down in housing priced within their means**
- 4th Highest mosaic Group: **B Prestige Positions <1%**
Group Description: **Mature suburban owners living settled lives in mid-range housing**
- 5th Highest mosaic Group:
Group Description: