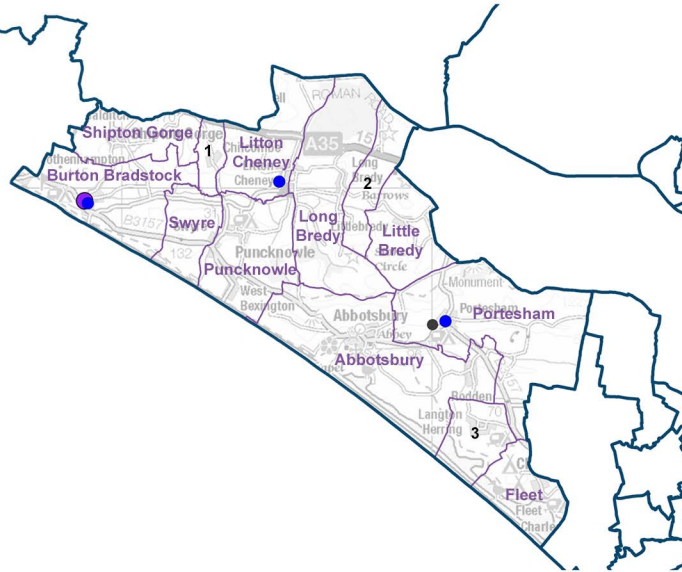


Electoral Ward Profile 2019

Chesil Bank Ward:



- GP Surgery ● 1
- Hospital ● 0
- Dorset Council Library ● 0
- Community Library ● 1
- Primary School ● 3
- Middle School ● 0
- Secondary School ● 0
- Special School ● 0
- Pupil Referral Unit ● 0

- 1 Chilcombe
- 2 Kingston Russell
- 3 Langton Herring



1 Councillor



3,297

Electors
(2023 Figures)



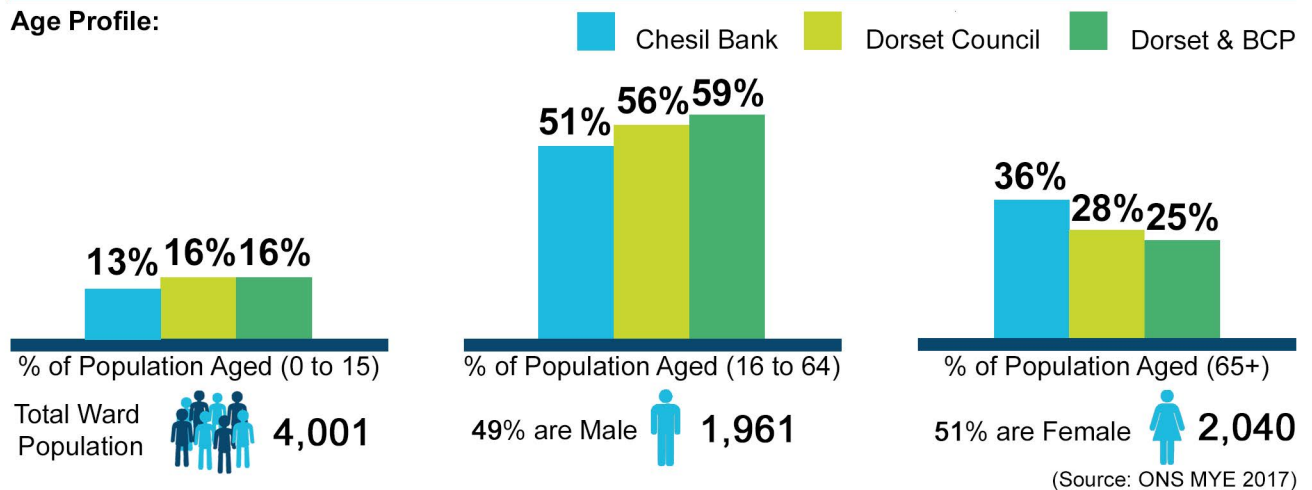
2,233

Residential Properties

Chesil Bank Ward is comprised of the following Parishes:

Abbotsbury, Burton Bradstock, Chilcombe, Fleet, Kingston Russell, Langton Herring, Little Bredy, Long Bredy, Portesham, Puncknowle, Shipton Gorge and Swyre

Age Profile:

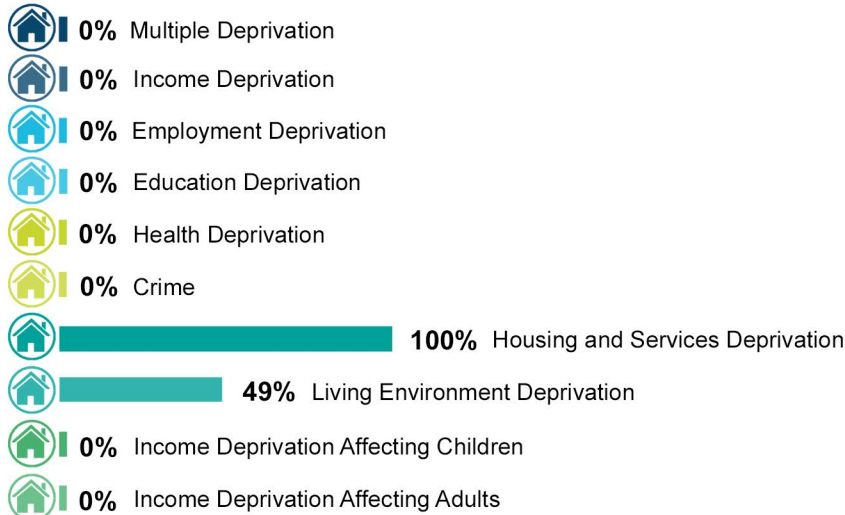


Demographics:

	Chesil Bank Electoral Ward	Dorset Council	Dorset & BCP
% of Population White British	97%	96%	92%
% of Population BME (Black & Minority Ethnic)	3%	4%	8%
% of Population Who Describe Health Good/Very Good	80%	81%	81%
% of Population Who Describe Health Very Bad/Bad	5%	5%	5%
% of Population with a Longterm Illness/Disability	21%	20%	19%
% of Population within Communal Establishments	0%	3%	2%
% of Population Providing Unpaid Care	14%	12%	11%
% of Population Whose Main Language is not English	1%	2%	4%
Claimants Female - % of 16-64 Population	1%	2%	2%
Claimants Male - % of 16-64 Population	1%	1%	2%
Claimants Total - % of 16-64 Population	1%	1%	2%

(Source: 2011 Census Data)

Deprivation in Chesil Bank:



% of households in Chesil Bank within the top 20% for deprivation nationally

When considering Deprivation, areas within the top 20% nationally are of most concern. In this measure we have calculated the proportion of households in areas in each ward which fall into the top 20% nationally for each domain. These are areas that are considered as suffering severe deprivation in a national context within that category.

(Source: Indices of Deprivation 2015)

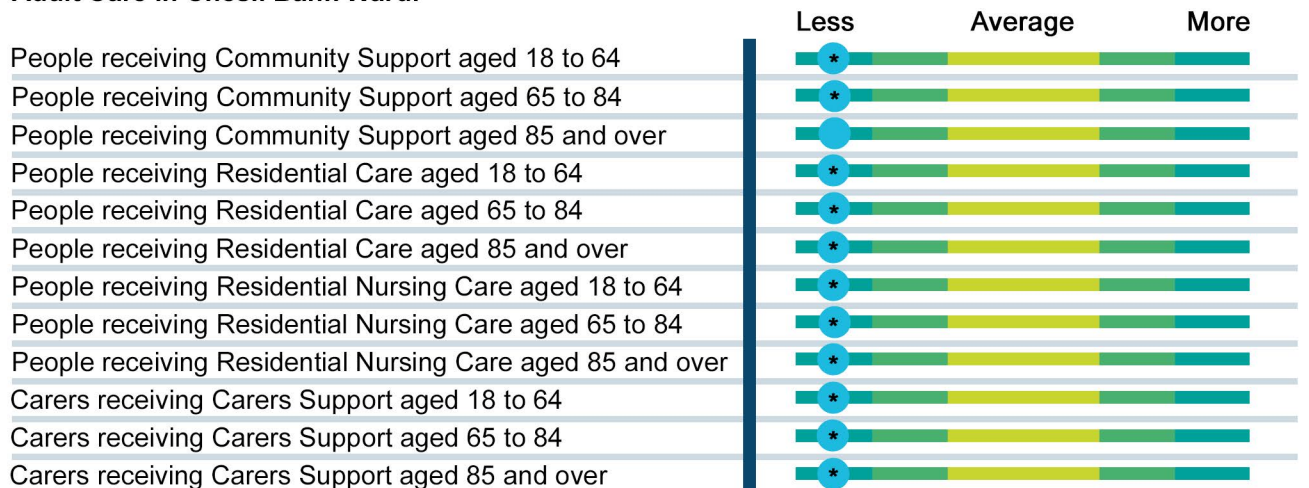
Children's in Chesil Bank:

	Chesil Bank Ward	Dorset Council
% of children in ward with an EHC*/Statement	2%	3%
% of children in ward with SEN (Special Educational Needs)	12%	14%
% of children in ward eligible for FSM (Free School Meals)	9%	13%
% of children in ward whose Mother Tongue is not English	2%	3%
% of children in ward who are White British	94%	91%
% of children in ward who are BME (Black and Minority Ethnic)	6%	9%
% of children in ward who are Persistently Absent	5%	10%

*(Education and Health Care Plan)

(Source: Children's Services Data 2019)

Adult Care in Chesil Bank Ward:



* Numbers under 5 have been suppressed

Data includes only people receiving services from Dorset Council within the ward

(Source: Adult Services Data 2018)

Mosaic Data for Chesil Bank Ward:

(Source: Mosaic Profile Data 2017)

1st Highest Mosaic Group: **A Country Living 70%**

Group Description: **Well-off owners in rural locations enjoying the benefits of country life**

2nd Highest mosaic Group: **G Rural Reality 28%**

Group Description: **Householders living in inexpensive homes in village communities**

3rd Highest mosaic Group: **F Senior Security 1%**

Group Description: **Elderly people with assets who are enjoying a comfortable retirement**

4th Highest mosaic Group:

Group Description:

5th Highest mosaic Group:

Group Description:

For further information contact research@dorsetcouncil.gov.uk. Visit Dorset Statistics <https://apps.geowessex.com/stats/> to view our Electoral Ward Dashboard or view our full Electoral Ward Profiles.