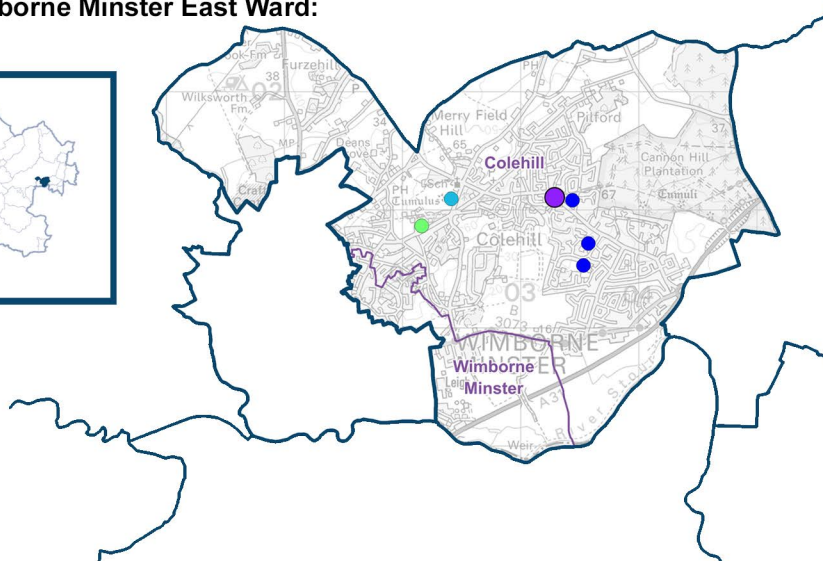


Electoral Ward Profile 2019

Colehill & Wimborne Minster East Ward:



- GP Surgery ● 0
- Hospital ● 0
- Dorset Council Library ● 0
- Community Library ● 1
- Primary School ● 3
- Middle School ● 1
- Secondary School ● 0
- Special School ● 1
- Pupil Referral Unit ● 0



2 Councillors



7,419

Electors
(2023 Figures)



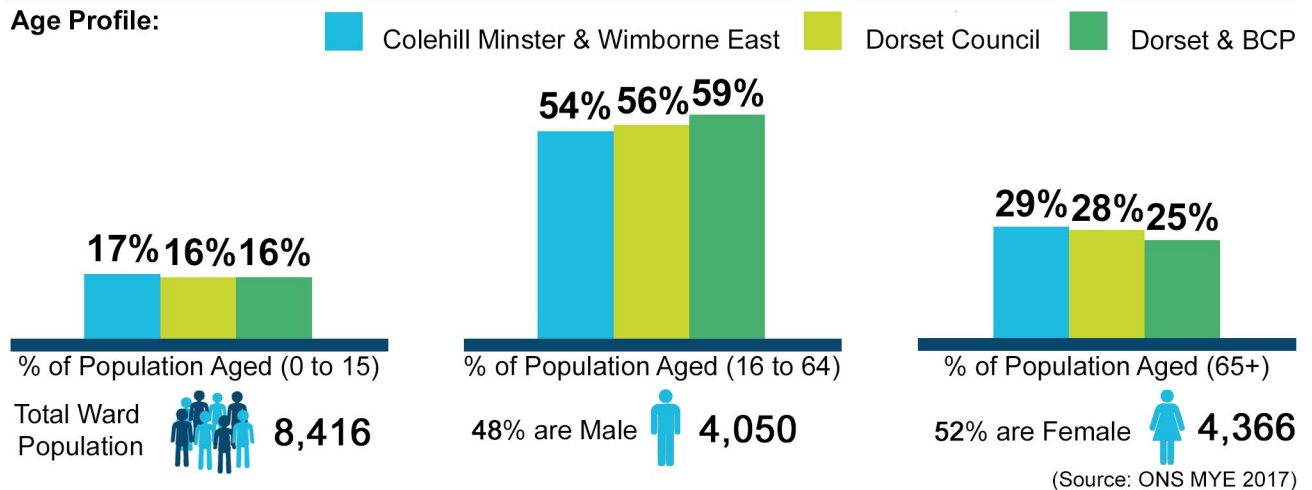
3,697

Residential Properties

Colehill Minster & Wimborne East Ward is comprised of the following Parishes:

Colehill Minster and Wimborne East Ward is composed of all of Colehill Parish and part of Wimborne Minster Parish

Age Profile:













Demographics:

	Colehill and Wimborne Minster East Electoral Ward	Dorset Council	Dorset & BCP
% of Population White British	97%	96%	92%
% of Population BME (Black & Minority Ethnic)	3%	4%	8%
% of Population Who Describe Health Good/Very Good	85%	81%	81%
% of Population Who Describe Health Very Bad/Bad	3%	5%	5%
% of Population with a Longterm Illness/Disability	16%	20%	19%
% of Population within Communal Establishments	0%	3%	2%
% of Population Providing Unpaid Care	13%	12%	11%
% of Population Whose Main Language is not English	1%	2%	4%
Claimants Female - % of 16-64 Population	1%	2%	2%
Claimants Male - % of 16-64 Population	1%	1%	2%
Claimants Total - % of 16-64 Population	1%	1%	2%

(Source: 2011 Census Data)

Deprivation in Colehill & Wimborne Minster East Ward:

-  **0%** Multiple Deprivation
-  **0%** Income Deprivation
-  **0%** Employment Deprivation
-  **0%** Education Deprivation
-  **0%** Health Deprivation
-  **0%** Crime
-  **1%** Housing and Services Deprivation
-  **0%** Living Environment Deprivation
-  **0%** Income Deprivation Affecting Children
-  **0%** Income Deprivation Affecting Adults

% of households in Colehill & Wimborne Minster East within the top 20% for deprivation nationally

When considering Deprivation, areas within the top 20% nationally are of most concern. In this measure we have calculated the proportion of households in areas in each ward which fall into the top 20% nationally for each domain. These are areas that are considered as suffering severe deprivation in a national context within that category.

(Source: Indices of Deprivation 2015)

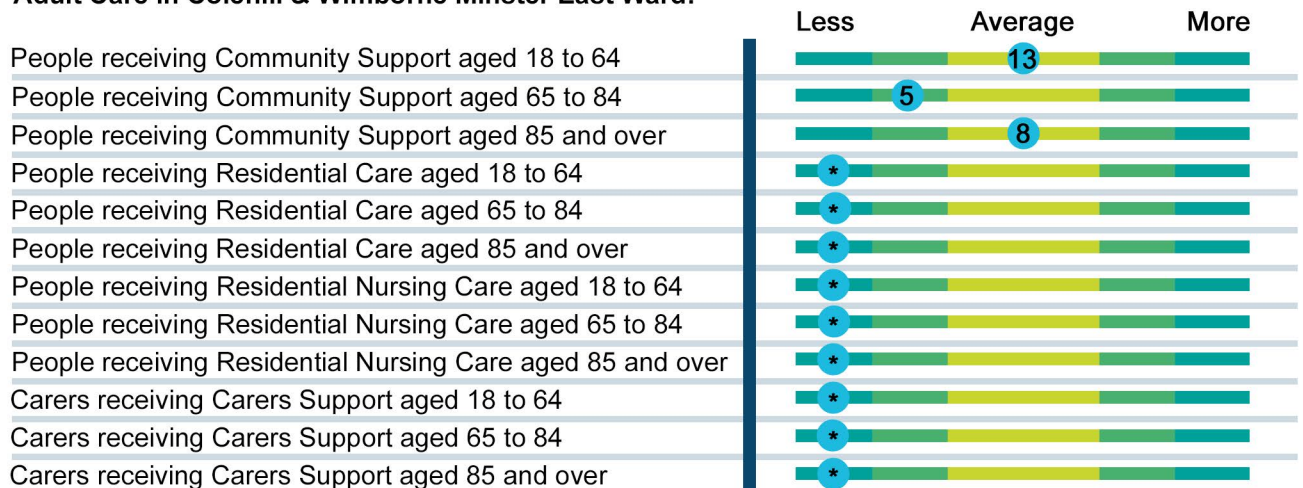
Children's Data in Colehill & Wimborne Minster East Ward:

	Colehill & Wimborne Minster East Ward	Dorset Council
% of children in ward with an EHC*/Statement	2%	3%
% of children in ward with SEN (Special Educational Needs)	10%	14%
% of children in ward eligible for FSM (Free School Meals)	7%	13%
% of children in ward whose Mother Tongue is not English	0%	3%
% of children in ward who are White British	95%	91%
% of children in ward who are BME (Black and Minority Ethnic)	5%	9%
% of children in ward who are Persistently Absent	8%	10%

* (Education and Health Care Plan)

(Source: Children's Services Data 2019)

Adult Care in Colehill & Wimborne Minster East Ward:



* Numbers under 5 have been suppressed

Data includes only people receiving services from Dorset Council within the ward

(Source: Adult Services Data 2018)

Mosaic Data for Colehill & Wimborne Minster East Ward:

(Source: Mosaic Profile Data 2017)

- 1st Highest Mosaic Group: **B Prestige Positions 39%**
Group Description: **Established families in large detached homes living upmarket life style**
- 2nd Highest mosaic Group: **F Senior Security 21%**
Group Description: **Elderly people with assets who are enjoying a comfortable retirement**
- 3rd Highest mosaic Group: **D Domestic Success 16%**
Group Description: **Thriving families who are busy bringing up children and following careers**
- 4th Highest mosaic Group: **E Suburban Stability 11%**
Group Description: **Mature suburban owners living settled lives in mid-range housing**
- 5th Highest mosaic Group: **G Rural Reality 4%**
Group Description: **Householders living in inexpensive homes in village communities**

For further information contact research@dorsetcouncil.gov.uk. Visit Dorset Statistics <https://apps.geowessex.com/stats/> to view our Electoral Ward Dashboard or view our full Electoral Ward Profiles.