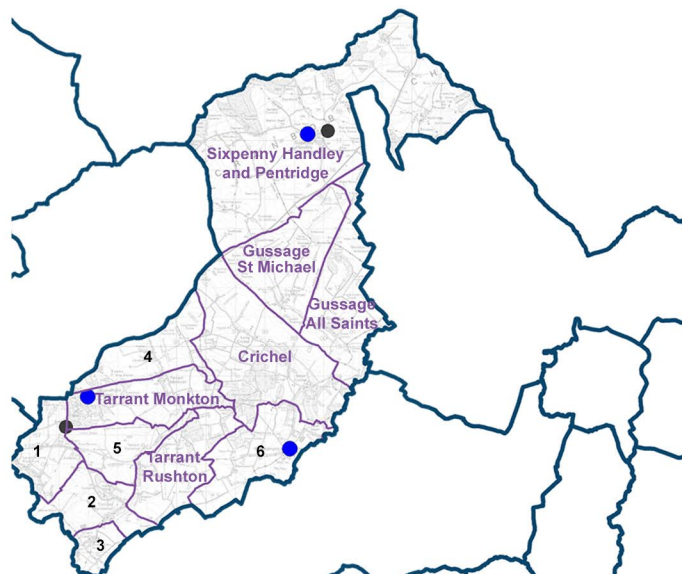
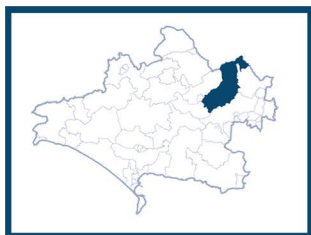


Electoral Ward Profile 2019

Cranborne Chase Ward:



- GP Surgery ● 2
- Hospital ● 0
- Dorset Council Library ● 0
- Community Library ● 0
- Primary School ● 3
- Middle School ● 0
- Secondary School ● 0
- Special School ● 0
- Pupil Referral Unit ● 0

- 1 Langton Long Blandford
- 2 Tarrant Keyneston
- 3 Tarrant Crawford
- 4 Tarrant Launceston
- 5 Tarrant Rawston
- 6 Witthampton



1 Councillor



3,916

Electors
(2023 Figures)



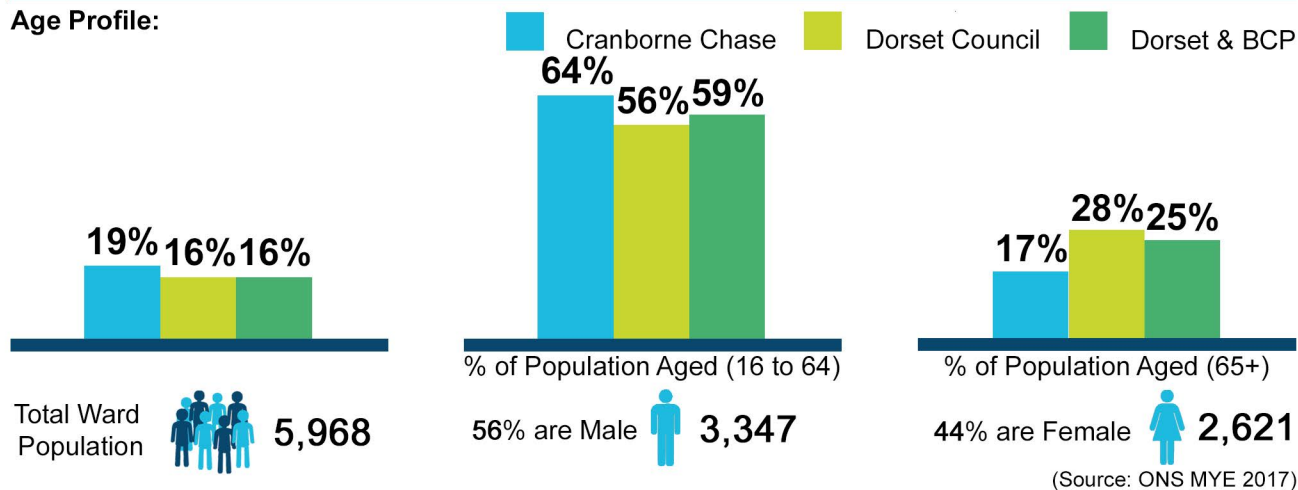
2,095

Residential Properties

Cranborne Chase Ward is comprised of the following Parishes:

Crichel, Gussage St Michael, Langton Long Blandford, Sixpenny Handley and Pentridge, Tarrant Crawford, Tarrant Keyneston, Tarrant Launceston, Tarrant Monkton, Tarrant Rawston, Tarrant Rushton and Witthampton

Age Profile:

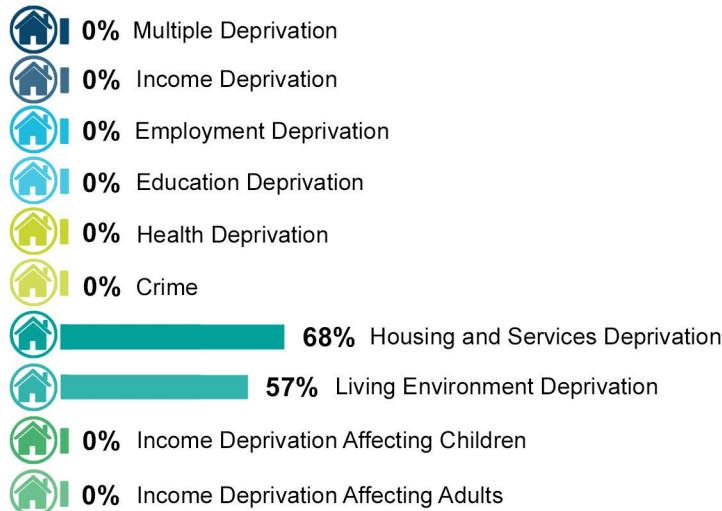


Demographics:

	Cranborne Chase Electoral Ward	Dorset Council	Dorset & BCP
% of Population White British	91%	96%	92%
% of Population BME (Black & Minority Ethnic)	9%	4%	8%
% of Population Who Describe Health Good/Very Good	89%	81%	81%
% of Population Who Describe Health Very Bad/Bad	3%	5%	5%
% of Population with a Longterm Illness/Disability	11%	20%	19%
% of Population within Communal Establishments	13%	3%	2%
% of Population Providing Unpaid Care	9%	12%	11%
% of Population Whose Main Language is not English	5%	2%	4%
Claimants Female - % of 16-64 Population	1%	2%	2%
Claimants Male - % of 16-64 Population	1%	1%	2%
Claimants Total - % of 16-64 Population	1%	1%	2%

(Source: 2011 Census Data)

Deprivation in Cranborne Chase



% of households in Cranborne Chase within the top 20% for deprivation nationally

When considering Deprivation, areas within the top 20% nationally are of most concern. In this measure we have calculated the proportion of households in areas in each ward which fall into the top 20% nationally for each domain. These are areas that are considered as suffering severe deprivation in a national context within that category.

(Source: Indices of Deprivation 2015)

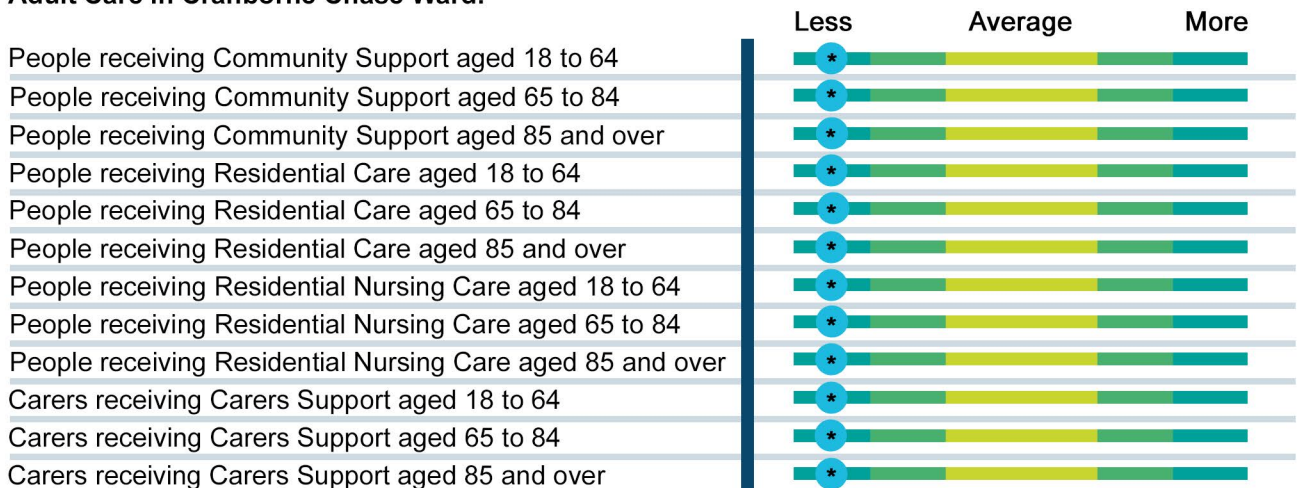
Children's Data in Cranborne Chase Ward:

Children's Data in Cranborne Chase Ward:	Cranborne Chase Ward	Dorset Council
% of children in ward with an EHC*/Statement	3%	3%
% of children in ward with SEN (Special Educational Needs)	16%	14%
% of children in ward eligible for FSM (Free School Meals)	5%	13%
% of children in ward whose Mother Tongue is not English	10%	3%
% of children in ward who are White British	88%	91%
% of children in ward who are BME (Black and Minority Ethnic)	12%	9%
% of children in ward who are Persistently Absent	10%	10%

* (Education and Health Care Plan)

(Source: Children's Services Data 2019)

Adult Care in Cranborne Chase Ward:



* Numbers under 5 have been suppressed

Data includes only people receiving services from Dorset Council within the ward

(Source: Adult Services Data 2018)

Mosaic Data for Cranborne Chase Ward:

(Source: Mosaic Profile Data 2017)

1st Highest Mosaic Group: **A Country Living 58%**

Group Description: **Well-off owners in rural locations enjoying the benefits of country life**

2nd Highest mosaic Group: **H Aspiring Homemakers 24%**

Group Description: **Younger households settling down in housing priced within their means**

3rd Highest mosaic Group: **G Rural Reality 16%**

Group Description: **Householders living in inexpensive homes in village communities**

4th Highest mosaic Group: **D Domestic Success 2%**

Group Description: **Thriving families who are busy bringing up children and following careers**

5th Highest mosaic Group:

Group Description:

For further information contact research@dorsetcouncil.gov.uk. Visit Dorset Statistics <https://apps.geowessex.com/stats/> to view our Electoral Ward Dashboard or view our full Electoral Ward Profiles.