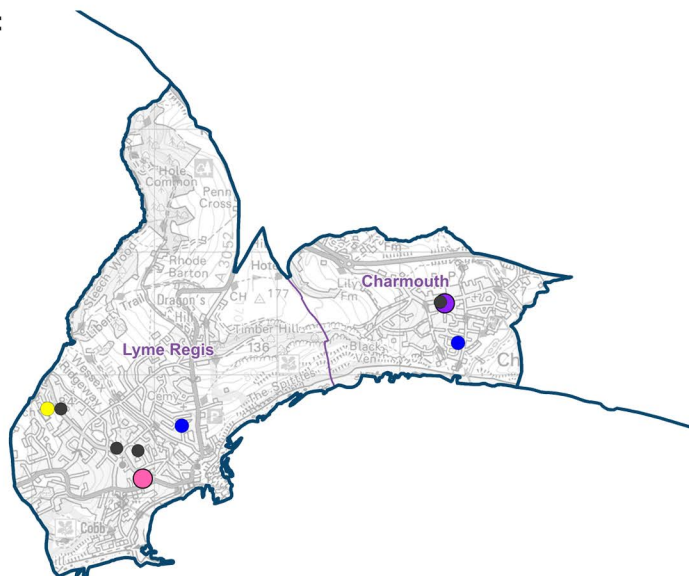
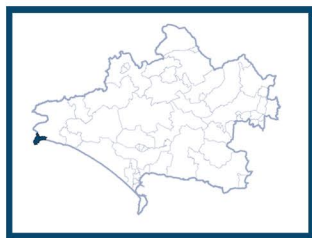


# Electoral Ward Profile 2019

## Lyme & Charmouth Ward:



- GP Surgery ● 4
- Hospital ● 0
- Dorset Council Library ● 1
- Community Library ● 1
- Primary School ● 2
- Middle School ● 0
- Secondary School ● 1
- Special School ● 0
- Pupil Referral Unit ● 0



**1 Councillor**



**4,020**

**Electors**  
(2023 Figures)



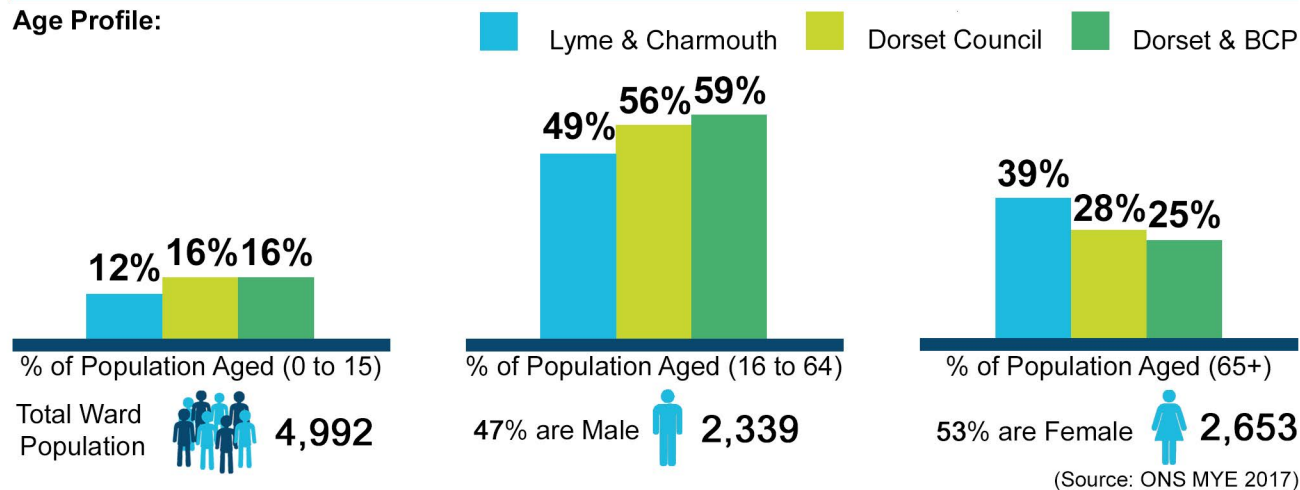
**3,457**

**Residential Properties**

Lyme & Charmouth Ward is comprised of the following Parishes:

Lyme Regis & Charmouth

### Age Profile:



### Demographics:

|                                                    | Lyme & Charmouth Electoral Ward | Dorset Council | Dorset & BCP |
|----------------------------------------------------|---------------------------------|----------------|--------------|
| % of Population White British                      | 95%                             | 96%            | 92%          |
| % of Population BME (Black & Minority Ethnic)      | 5%                              | 4%             | 8%           |
| % of Population Who Describe Health Good/Very Good | 76%                             | 81%            | 81%          |
| % of Population Who Describe Health Very Bad/Bad   | 6%                              | 5%             | 5%           |
| % of Population with a Longterm Illness/Disability | 25%                             | 20%            | 19%          |
| % of Population within Communal Establishments     | 3%                              | 3%             | 2%           |
| % of Population Providing Unpaid Care              | 13%                             | 12%            | 11%          |
| % of Population Whose Main Language is not English | 2%                              | 2%             | 4%           |
| Claimants Female - % of 16-64 Population           | 1%                              | 2%             | 2%           |
| Claimants Male - % of 16-64 Population             | 1%                              | 1%             | 2%           |
| Claimants Total - % of 16-64 Population            | 1%                              | 1%             | 2%           |

(Source: 2011 Census Data)

## Deprivation in Lyme & Charmouth

- 0% Multiple Deprivation
- 0% Income Deprivation
- 0% Employment Deprivation
- 0% Education Deprivation
- 0% Health Deprivation
- 0% Crime
- 0% Housing and Services Deprivation
- 0% Living Environment Deprivation
- 0% Income Deprivation Affecting Children
- 0% Income Deprivation Affecting Adults

% of households in Lyme & Charmouth within the top 20% for deprivation nationally

When considering Deprivation, areas within the top 20% nationally are of most concern. In this measure we have calculated the proportion of households in areas in each ward which fall into the top 20% nationally for each domain. These are areas that are considered as suffering severe deprivation in a national context within that category.

(Source: Indices of Deprivation 2015)

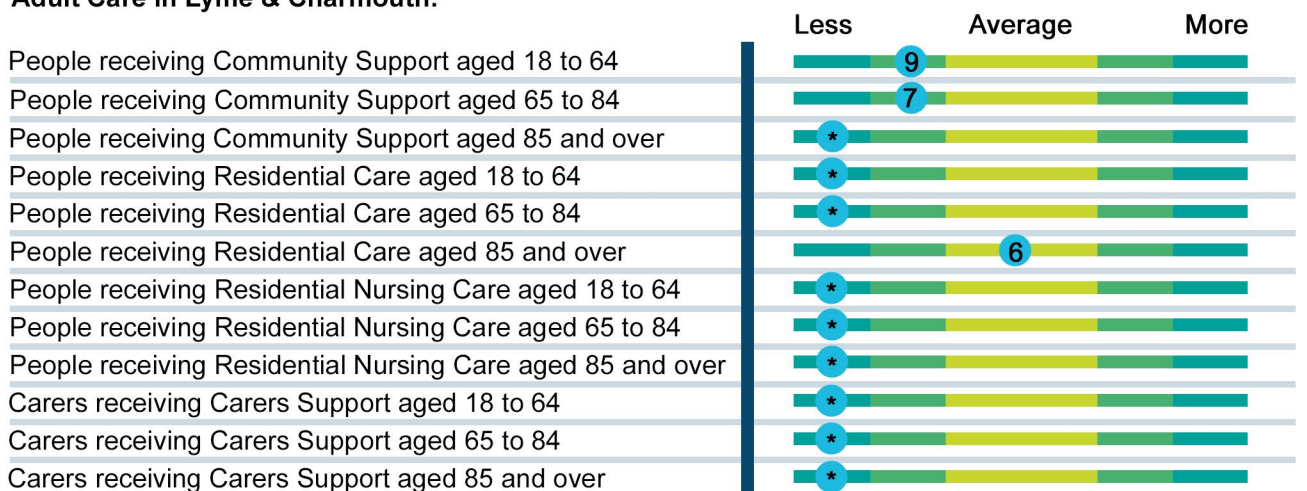
## Children's Data in Lyme & Charmouth:

|                                                               | Lyme & Charmouth Ward | Dorset Council |
|---------------------------------------------------------------|-----------------------|----------------|
| % of children in ward with an EHC*/Statement                  | 3%                    | 3%             |
| % of children in ward with SEN (Special Educational Needs)    | 14%                   | 14%            |
| % of children in ward eligible for FSM (Free School Meals)    | 15%                   | 13%            |
| % of children in ward whose Mother Tongue is not English      | 2%                    | 3%             |
| % of children in ward who are White British                   | 92%                   | 91%            |
| % of children in ward who are BME (Black and Minority Ethnic) | 8%                    | 9%             |
| % of children in ward who are Persistently Absent             | 11%                   | 10%            |

\* (Education and Health Care Plan)

(Source: Children's Services Data 2019)

## Adult Care in Lyme & Charmouth:



\* Numbers under 5 have been suppressed

Data includes only people receiving services from Dorset Council within the ward

(Source: Adult Services Data 2018)

## Mosaic Data for Lyme & Charmouth:

(Source: Mosaic Profile Data 2017)

1st Highest mosaic Group: **G Rural Reality 50%**

Group Description: **Householders living in inexpensive homes in village communities**

2nd Highest mosaic Group: **A Country Living 33%**

Group Description: **Well-off owners in rural locations enjoying the benefits of country life**

3rd Highest mosaic Group: **N Vintage Value 5%**

Group Description: **Elderly people reliant on support to meet financial or practical needs**

4th Highest mosaic Group: **B Prestige Positions 4%**

Group Description: **Established families in large detached homes living upmarket life style**

5th Highest mosaic Group: **F Senior Security 3%**

Group Description: **Elderly people with assets who are enjoying a comfortable retirement**

For further information contact [research@dorsetcouncil.gov.uk](mailto:research@dorsetcouncil.gov.uk). Visit Dorset Statistics <https://apps.geowessex.com/stats/> to view our Electoral Ward Dashboard or view our full Electoral Ward Profiles.