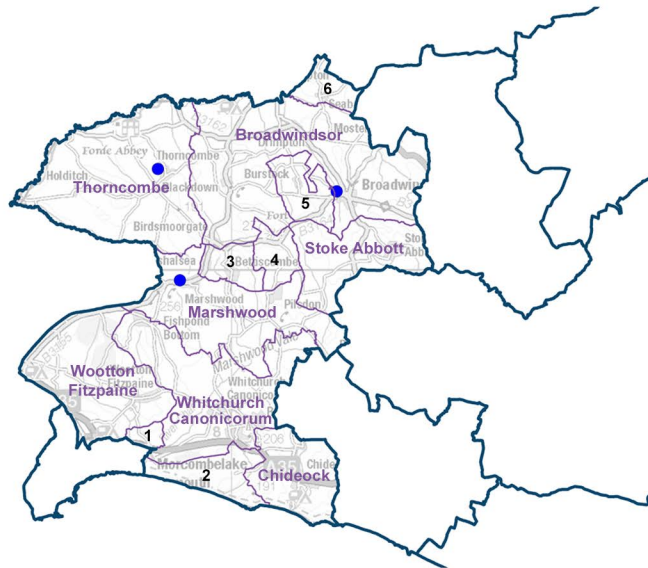


# Electoral Ward Profile 2019

## Marshwood Vale Ward:



- GP Surgery ● 0
- Hospital ● 0
- Dorset Council Library ● 0
- Community Library ● 0
- Primary School ● 3
- Middle School ● 0
- Secondary School ● 0
- Special School ● 0
- Pupil Referral Unit ● 0

- 1 Catherston Leweston
- 2 Stanton St Gabriel
- 3 Bettiscombe
- 4 Pilsdon
- 5 Burstock
- 6 Seaborough



**1 Councillor**



**3,790**

**Electors**  
(2023 Figures)



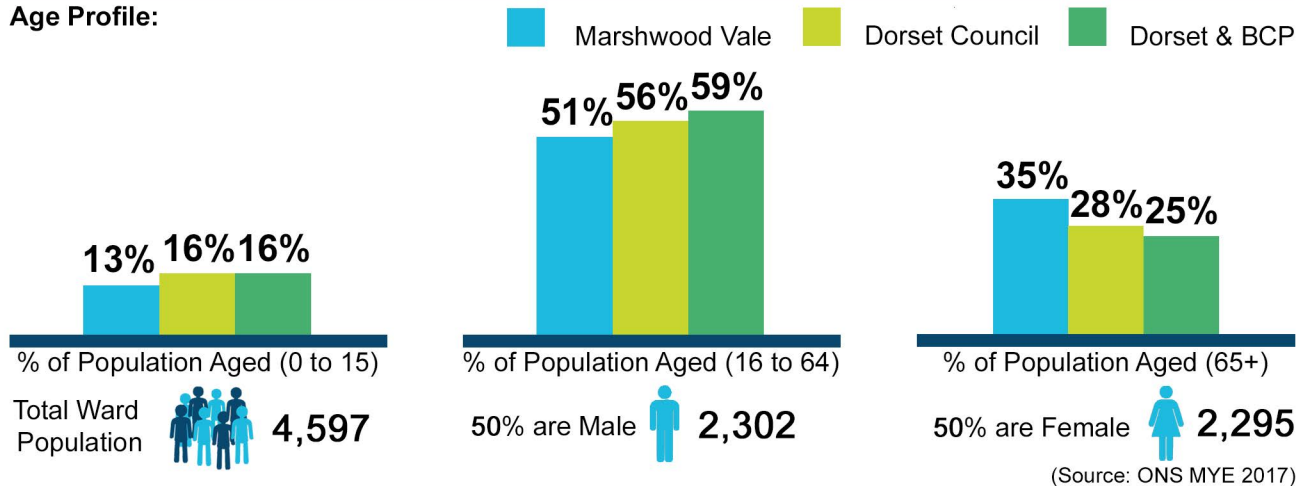
**2,419**

**Residential Properties**

### Marshwood Vale Ward is comprised of the following Parishes:

Bettiscombe, Broadwindsor, Burstock, Catherston Leweston, Chideock, Marshwood, Pilsdon, Seaborough, Stanton St. Gabriel, Stoke Abbott, Thorncombe, Whitchurch Canonicorum & Wootton Fitzpaine

### Age Profile:

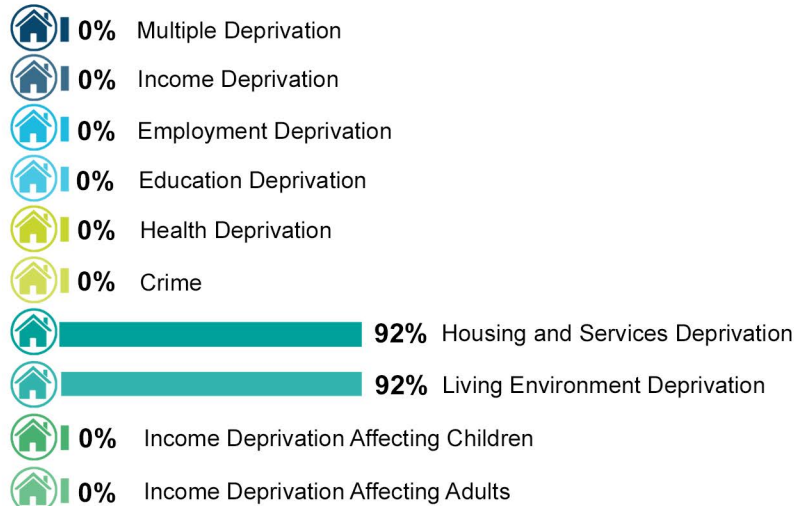


### Demographics:

	Marshwood Vale Electoral Ward	Dorset Council	Dorset & BCP
% of Population White British	98%	96%	92%
% of Population BME (Black & Minority Ethnic)	3%	4%	8%
% of Population Who Describe Health Good/Very Good	81%	81%	81%
% of Population Who Describe Health Very Bad/Bad	5%	5%	5%
% of Population with a Longterm Illness/Disability	20%	20%	19%
% of Population within Communal Establishments	2%	3%	2%
% of Population Providing Unpaid Care	14%	12%	11%
% of Population Whose Main Language is not English	1%	2%	4%
	0%	2%	2%
	1%	1%	2%
	1%	1%	2%

(Source: 2011 Census Data)

## Deprivation in Marshwood Vale



% of households in Marshwood Vale within the top 20% for deprivation nationally

When considering Deprivation, areas within the top 20% nationally are of most concern. In this measure we have calculated the proportion of households in areas in each ward which fall into the top 20% nationally for each domain. These are areas that are considered as suffering severe deprivation in a national context within that category.

(Source: Indices of Deprivation 2015)

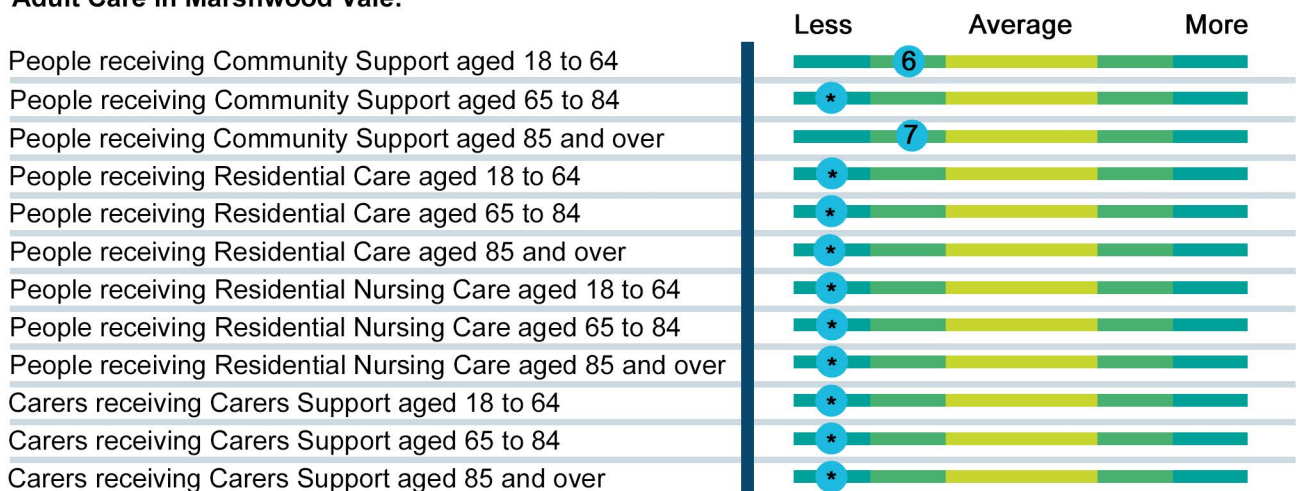
## Children's Data in Marshwood Vale:

	Marshwood Vale Ward	Dorset Council
% of children in ward with an EHC*/Statement	4%	3%
% of children in ward with SEN (Special Educational Needs)	17%	14%
% of children in ward eligible for FSM (Free School Meals)	9%	13%
% of children in ward whose Mother Tongue is not English	1%	3%
% of children in ward who are White British	94%	91%
% of children in ward who are BME (Black and Minority Ethnic)	6%	9%
% of children in ward who are Persistently Absent	9%	10%

\*(Education and Health Care Plan)

(Source: Children's Services Data 2019)

## Adult Care in Marshwood Vale:



\* Numbers under 5 have been suppressed Data includes only people receiving services from Dorset Council within the ward (Source: Adult Services Data 2018)

## Mosaic Data for Marshwood Vale:

(Source: Mosaic Profile Data 2017)

1st Highest mosaic Group: A Country living 83%

Group Description: Well-off owners in rural locations enjoying the benefits of country life

2nd Highest mosaic Group: G Rural Reality 16%

Group Description: Householders living in inexpensive homes in village communities

3rd Highest mosaic Group:

Group Description:

4th Highest mosaic Group:

Group Description:

5th Highest mosaic Group:

Group Description:

For further information contact [research@dorsetcouncil.gov.uk](mailto:research@dorsetcouncil.gov.uk). Visit Dorset Statistics <https://apps.geowessex.com/stats/> to view our Electoral Ward Dashboard or view our full Electoral Ward Profiles.