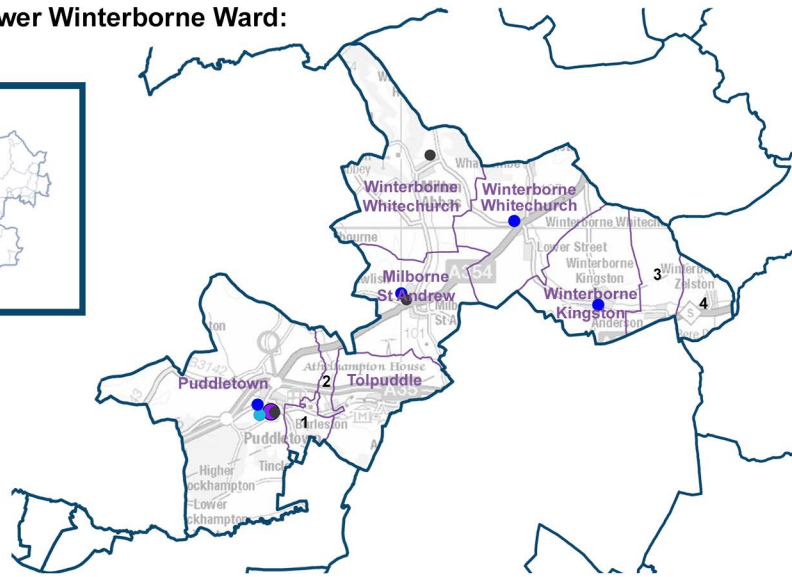
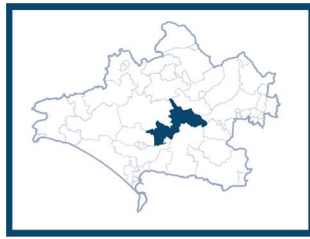


Electoral Ward Profile 2019

Puddletown & Lower Winterborne Ward:



- GP Surgery ● 3
- Hospital ● 0
- Dorset Council Library ● 0
- Community Library ● 1
- Primary School ● 4
- Middle School ● 1
- Secondary School ● 0
- Special School ● 0
- Pupil Referral Unit ● 0

1 Athelhampton 2 Burleston 3 Anderson 4 Winterborne Zelston



1 Councillor



4,149

Electors
(2023 Figures)



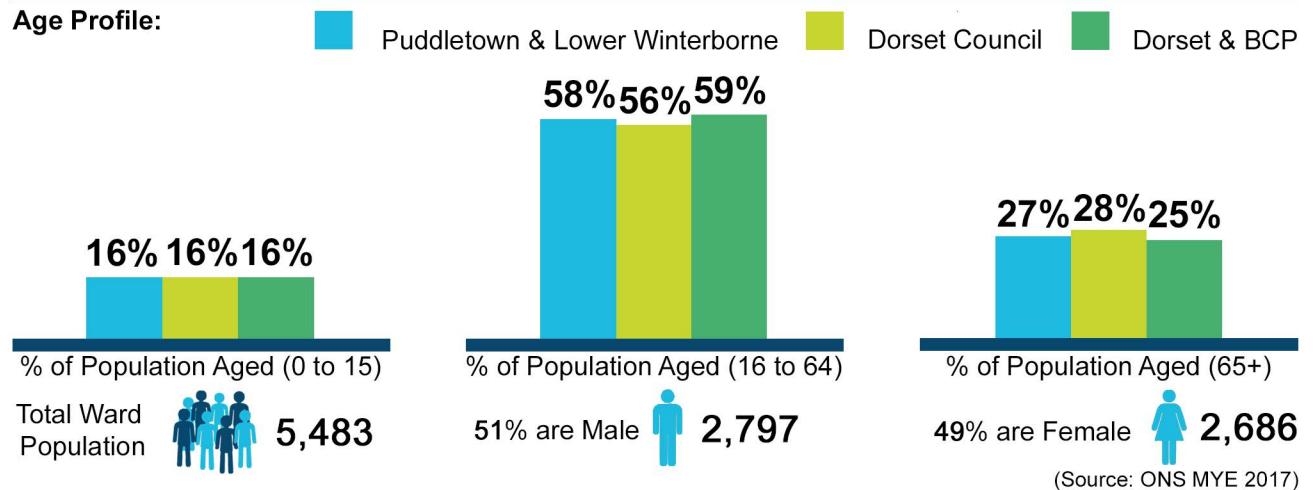
2,478

Residential Properties

Puddletown & Lower Winterborne Ward is comprised of the following Parishes:

Athelhampton, Burleston, Milborne St. Andrew, Milton Abbas, Puddletown, Tolpuddle, Anderson, Winterborne Kingston, Winterborne Whitechurch and Winterborne Zelston

Age Profile:

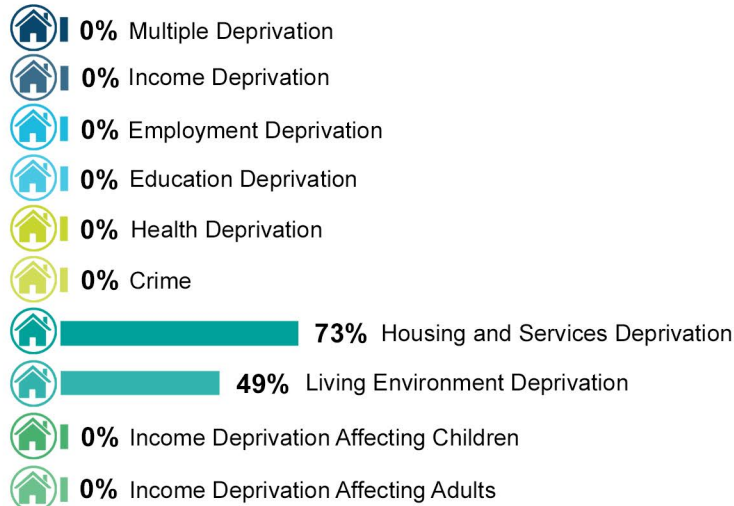


Demographics:

| | Puddletown & Lower Winterborne Electoral Ward | Dorset Council | Dorset & BCP |
|--|---|----------------|--------------|
| % of Population White British | 97% | 96% | 92% |
| % of Population BME (Black & Minority Ethnic) | 3% | 4% | 8% |
| % of Population Who Describe Health Good/Very Good | 83% | 81% | 81% |
| % of Population Who Describe Health Very Bad/Bad | 4% | 5% | 5% |
| % of Population with a Longterm Illness/Disability | 17% | 20% | 19% |
| % of Population within Communal Establishments | 4% | 3% | 2% |
| % of Population Providing Unpaid Care | 12% | 12% | 11% |
| % of Population Whose Main Language is not English | 1% | 2% | 4% |
| Claimants Female - % of 16-64 Population | 1% | 2% | 2% |
| Claimants Male - % of 16-64 Population | 1% | 1% | 2% |
| Claimants Total - % of 16-64 Population | 1% | 1% | 2% |

(Source: 2011 Census Data)

Deprivation in Puddletown & Lower Winterborne



% of households in Puddletown & Lower Winterborne within the top 20% for deprivation nationally

When considering Deprivation, areas within the top 20% nationally are of most concern. In this measure we have calculated the proportion of households in areas in each ward which fall into the top 20% nationally for each domain. These are areas that are considered as suffering severe deprivation in a national context within that category.

(Source: Indices of Deprivation 2015)

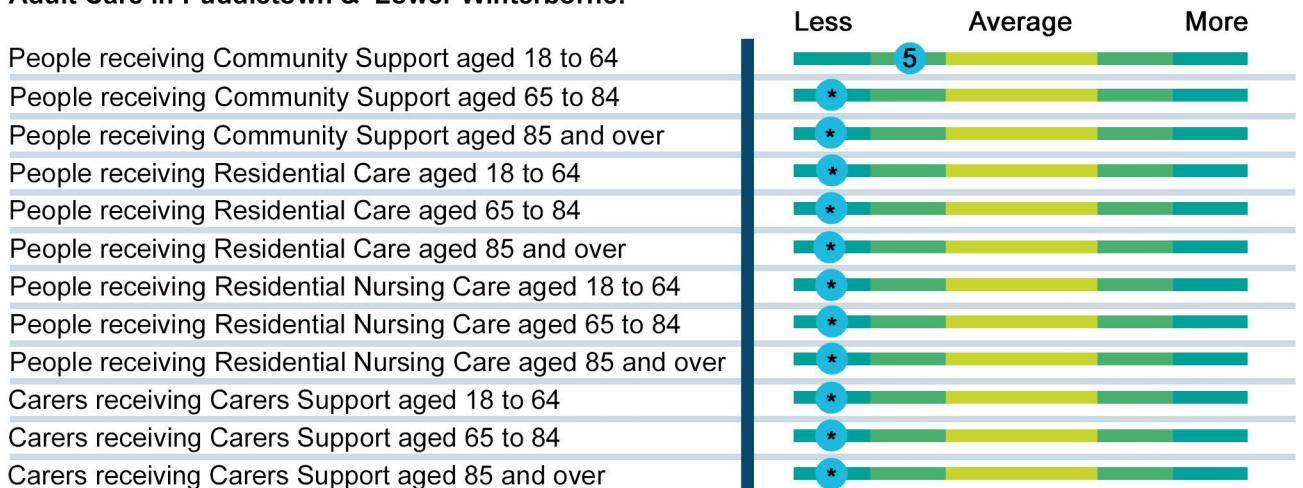
Children's Data in Puddletown & Lower Winterborne:

| | Puddletown & Lower Winterborne Ward | Dorset Council |
|---|-------------------------------------|----------------|
| % of children in ward with an EHC*/Statement | 2% | 3% |
| % of children in ward with SEN (Special Educational Needs) | 15% | 14% |
| % of children in ward eligible for FSM (Free School Meals) | 9% | 13% |
| % of children in ward whose Mother Tongue is not English | 1% | 3% |
| % of children in ward who are White British | 95% | 91% |
| % of children in ward who are BME (Black and Minority Ethnic) | 5% | 9% |
| % of children in ward who are Persistently Absent | 8% | 10% |

* (Education and Health Care Plan)

(Source: Children's Services Data 2019)

Adult Care in Puddletown & Lower Winterborne:



* Numbers under 5 have been suppressed

Data includes only people receiving services from Dorset Council within the ward

(Source: Adult Services Data 2018)

Mosaic Data for Puddletown & Lower Winterborne:

(Source: Mosaic Profile Data 2017)

1st Highest mosaic Group: **A Country Living 57%**

Group Description: **Well-off owners in rural locations enjoying the benefits of country life**

2nd Highest mosaic Group: **G Rural Reality 41%**

Group Description: **Householders living in inexpensive homes in village communities**

3rd Highest mosaic Group: **H Aspiring Homemakers 1%**

Group Description: **Younger households settling down in housing priced within their means**

4th Highest mosaic Group: **D Domestic Success <1%**

Group Description: **Thriving families who are busy bringing up children and following careers**

5th Highest mosaic Group: **N Vintage Value <1%**

Group Description: **Elderly people reliant on support to meet financial or practical needs**

For further information contact research@dorsetcouncil.gov.uk. Visit Dorset Statistics <https://apps.geowessex.com/stats/> to view our Electoral Ward Dashboard or view our full Electoral Ward Profiles.