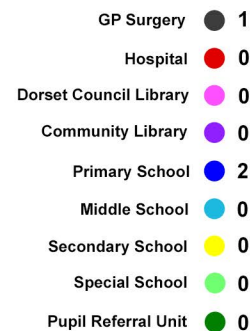
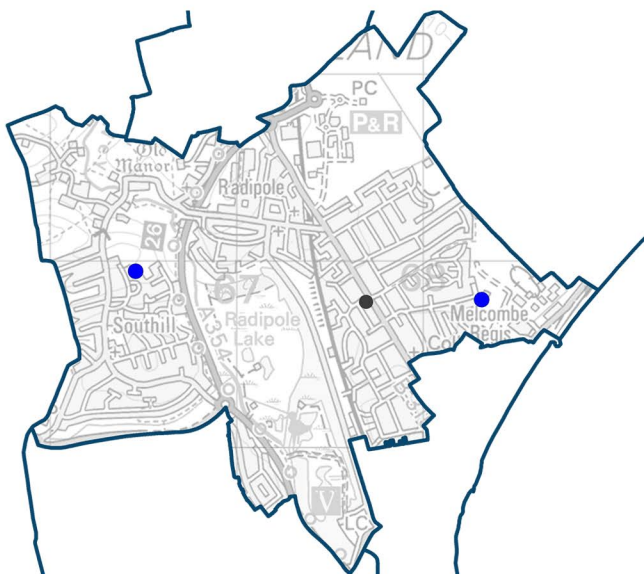
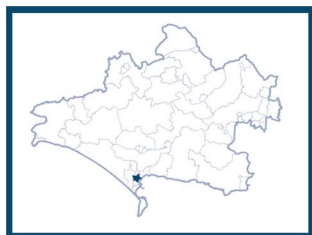


# Electoral Ward Profile 2019

## Radipole Ward:



**2 Councillors**



**7,157**

**Electors**  
(2023 Figures)



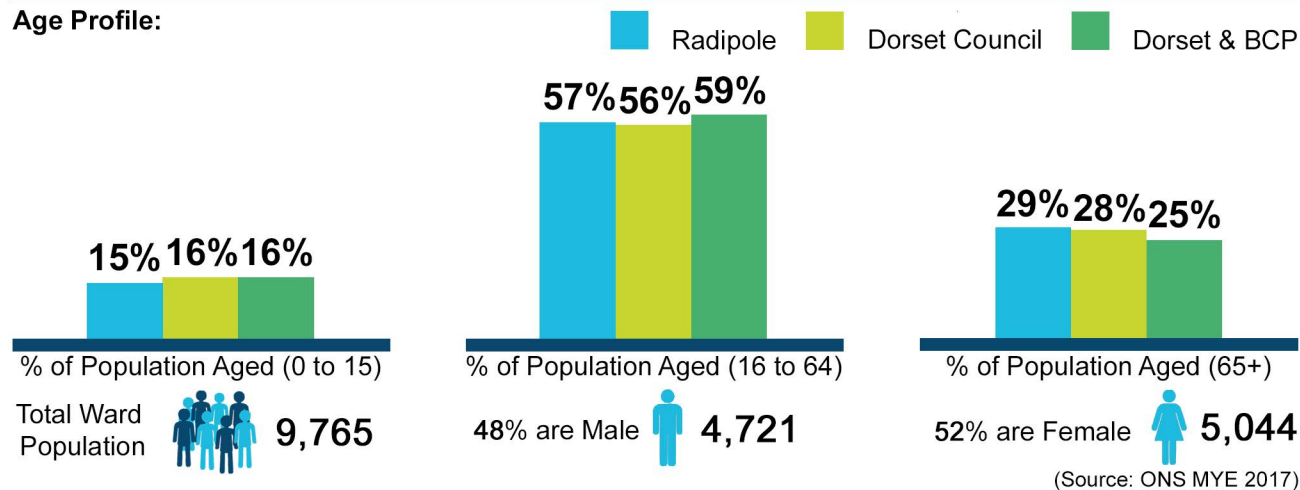
**4,394**

**Residential Properties**

Radipole Ward is comprised of the following Parishes:

Radipole Ward is composed of the areas of Radipole and Southill

## Age Profile:

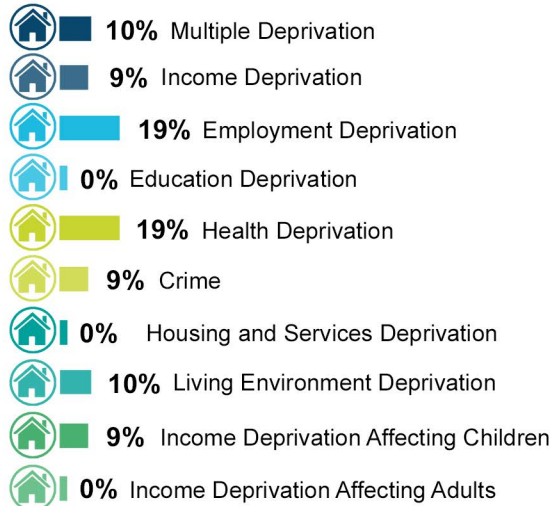


## Demographics:

	Radipole Electoral Ward	Dorset Council	Dorset & BCP
% of Population White British	95%	96%	92%
% of Population BME (Black & Minority Ethnic)	5%	4%	8%
% of Population Who Describe Health Good/Very Good	79%	81%	81%
% of Population Who Describe Health Very Bad/Bad	6%	5%	5%
% of Population with a Longterm Illness/Disability	24%	20%	19%
% of Population within Communal Establishments	4%	3%	2%
% of Population Providing Unpaid Care	11%	12%	11%
% of Population Whose Main Language is not English	3%	2%	4%
Claimants Female - % of 16-64 Population	1%	2%	2%
Claimants Male - % of 16-64 Population	2%	1%	2%
Claimants Total - % of 16-64 Population	2%	1%	2%

(Source: 2011 Census Data)

## Deprivation in Radipole



% of households in Radipole within the top 20% for deprivation nationally

When considering Deprivation, areas within the top 20% nationally are of most concern. In this measure we have calculated the proportion of households in areas in each ward which fall into the top 20% nationally for each domain. These are areas that are considered as suffering severe deprivation in a national context within that category.

(Source: Indices of Deprivation 2015)

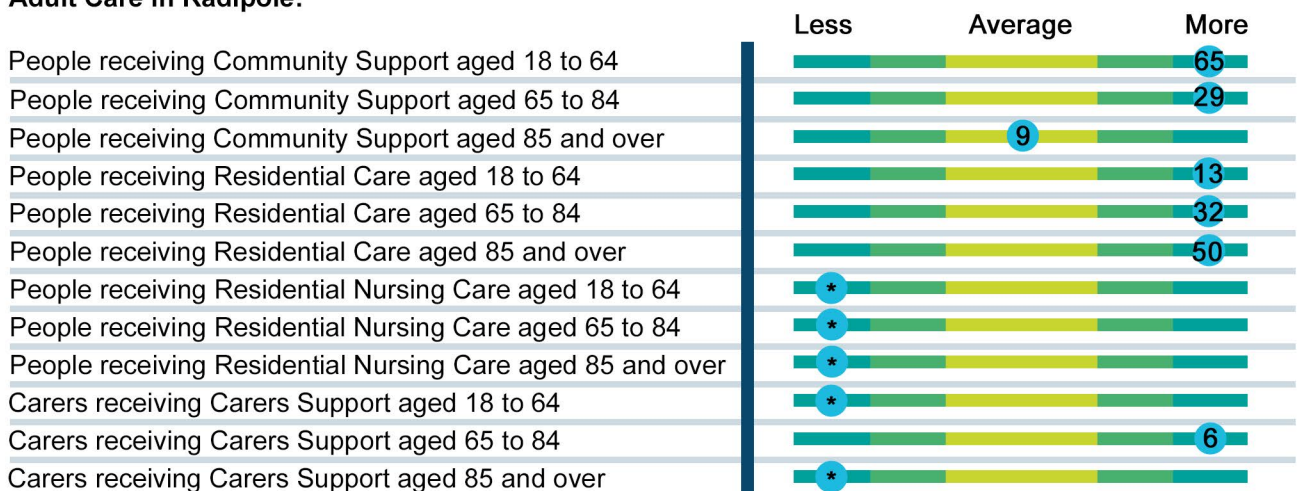
## Children's Data in Radipole:

	Radipole Ward	Dorset Council
% of children in ward with an EHC*/Statement	3%	3%
% of children in ward with SEN (Special Educational Needs)	9%	14%
% of children in ward eligible for FSM (Free School Meals)	10%	13%
% of children in ward whose Mother Tongue is not English	5%	3%
% of children in ward who are White British	91%	91%
% of children in ward who are BME (Black and Minority Ethnic)	9%	9%
% of children in ward who are Persistently Absent	10%	10%

\* (Education and Health Care Plan)

(Source: Children's Services Data 2019)

## Adult Care in Radipole:



\* Numbers under 5 have been suppressed

Data includes only people receiving services from Dorset Council within the ward

(Source: Adult Services Data 2018)

## Mosaic Data for Radipole:

(Source: Mosaic Profile Data 2017)

1st Highest mosaic Group: F Senior Security 22%

Group Description: Elderly people with assets who are enjoying a comfortable retirement

2nd Highest mosaic Group: E Suburban Stability 17%

Group Description: Mature suburban owners living settled lives in mid-range housing

3rd Highest mosaic Group: J Rental Hubs 13%

Group Description: Educated young people privately renting in urban neighbourhoods

4th Highest mosaic Group: D Domestic Success 11%

Group Description: Thriving families who are busy bringing up children and following careers

5th Highest mosaic Group: B Prestige Positions 10%

Group Description: Established families in large detached homes living upmarket life style

For further information contact [research@dorsetcouncil.gov.uk](mailto:research@dorsetcouncil.gov.uk). Visit Dorset Statistics <https://apps.geowessex.com/stats/> to view our Electoral Ward Dashboard or view our full Electoral Ward Profiles.