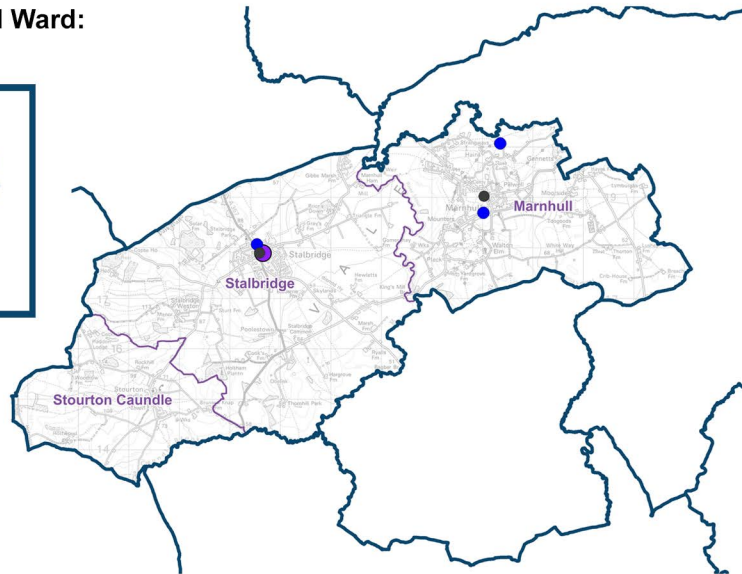


# Electoral Ward Profile 2019

## Stalbridge & Marnhull Ward:



- GP Surgery ● 2
- Hospital ● 0
- Dorset Council Library ● 0
- Community Library ● 1
- Primary School ● 3
- Middle School ● 0
- Secondary School ● 0
- Special School ● 0
- Pupil Referral Unit ● 0



**1 Councillor**



**4,036**

**Electors**  
(2023 Figures)



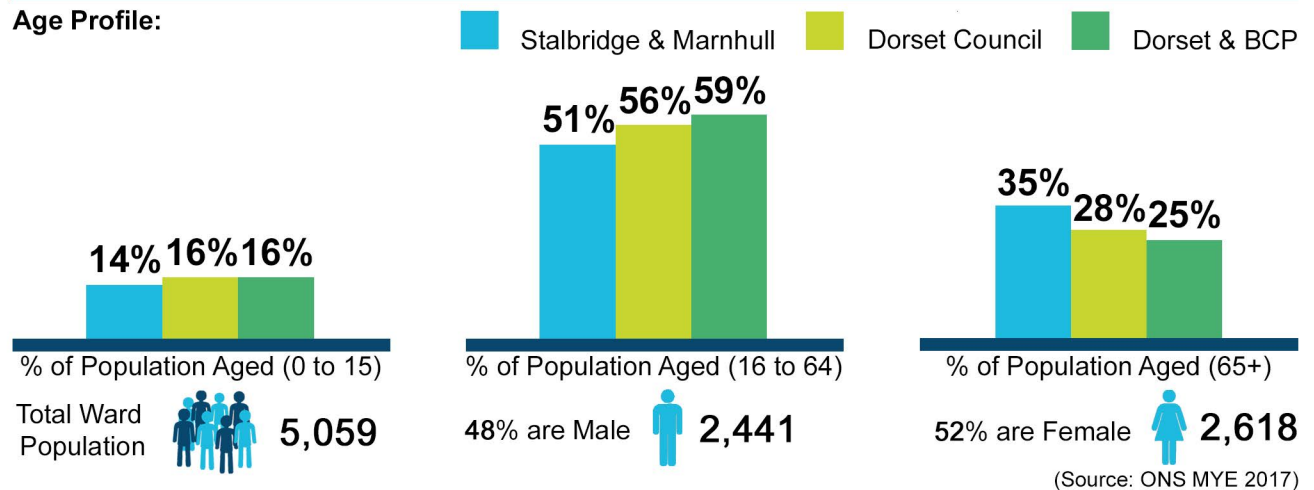
**2,427**

**Residential Properties**

**Stalbridge & Marnhull Ward is comprised of the following Parishes:**

Stalbridge & Marnhull is composed of the Parish of Marnhull, Stalbridge and Stourton Caundle Parish

### Age Profile:

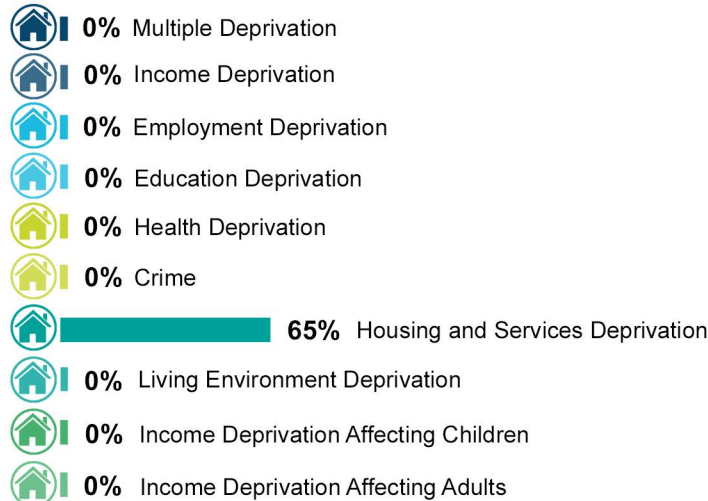


### Demographics:

	Stalbridge & Marnhull Electoral Ward	Dorset Council	Dorset & BCP
% of Population White British	97%	96%	92%
% of Population BME (Black & Minority Ethnic)	3%	4%	8%
% of Population Who Describe Health Good/Very Good	81%	81%	81%
% of Population Who Describe Health Very Bad/Bad	5%	5%	5%
% of Population with a Longterm Illness/Disability	21%	20%	19%
% of Population within Communal Establishments	1%	3%	2%
% of Population Providing Unpaid Care	12%	12%	11%
% of Population Whose Main Language is not English	1%	2%	4%
Claimants Female - % of 16-64 Population	1%	2%	2%
Claimants Male - % of 16-64 Population	1%	1%	2%
Claimants Total - % of 16-64 Population	1%	1%	2%

(Source: 2011 Census Data)

## Deprivation in Stalbridge & Marnhull



% of households in Stalbridge & Marnhull within the top 20% for deprivation nationally

When considering Deprivation, areas within the top 20% nationally are of most concern. In this measure we have calculated the proportion of households in areas in each ward which fall into the top 20% nationally for each domain. These are areas that are considered as suffering severe deprivation in a national context within that category.

(Source: Indices of Deprivation 2015)

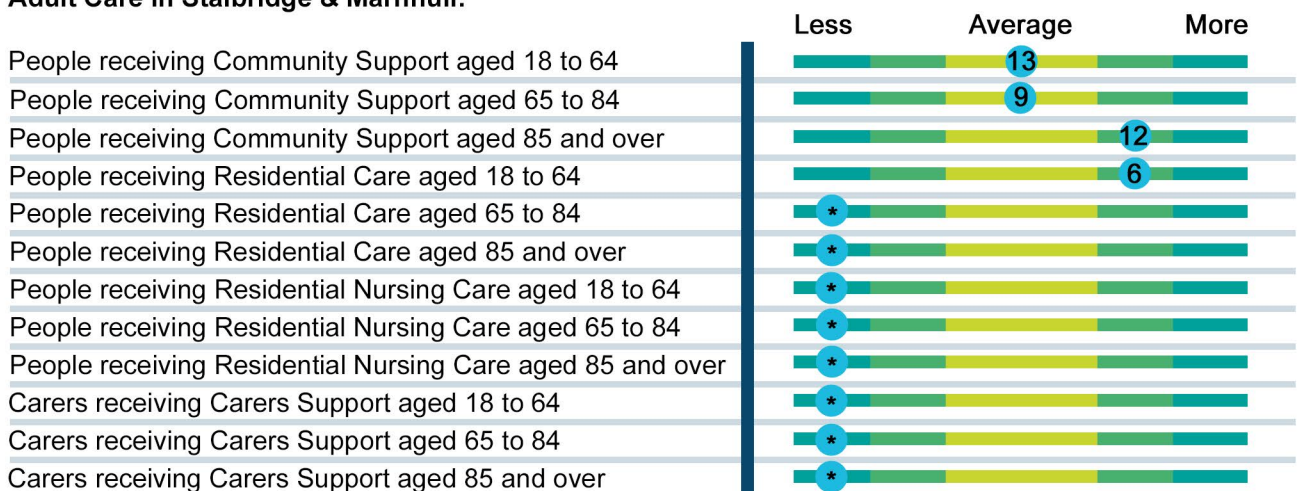
## Children's Data in Stalbridge & Marnhull:

	Stalbridge & Marnhull Ward	Dorset Council
% of children in ward with an EHC*/Statement	4%	3%
% of children in ward with SEN (Special Educational Needs)	10%	14%
% of children in ward eligible for FSM (Free School Meals)	9%	13%
% of children in ward whose Mother Tongue is not English	2%	3%
% of children in ward who are White British	96%	91%
% of children in ward who are BME (Black and Minority Ethnic)	4%	9%
% of children in ward who are Persistently Absent	7%	10%

\*(Education and Health Care Plan)

(Source: Children's Services Data 2019)

## Adult Care in Stalbridge & Marnhull:



\* Numbers under 5 have been suppressed

Data includes only people receiving services from Dorset Council within the ward

(Source: Adult Services Data 2018)

## Mosaic Data for Stalbridge & Marnhull:

(Source: Mosaic Profile Data 2017)

1st Highest mosaic Group: **G Rural Reality 49%**

Group Description: **Householders living in inexpensive homes in village communities**

2nd Highest mosaic Group: **A Country Living 44%**

Group Description: **Well-off owners in rural locations enjoying the benefits of country life**

3rd Highest mosaic Group: **N Vintage Value 2%**

Group Description: **Elderly people reliant on support to meet financial or practical needs**

4th Highest mosaic Group: **E Suburban Stability 2%**

Group Description: **Mature suburban owners living settled lives in mid-range housing**

5th Highest mosaic Group: **F Senior Security 1%**

Group Description: **Elderly people with assets who are enjoying a comfortable retirement**

For further information contact [research@dorsetcouncil.gov.uk](mailto:research@dorsetcouncil.gov.uk). Visit Dorset Statistics <https://apps.geowessex.com/stats/> to view our Electoral Ward Dashboard or view our full Electoral Ward Profiles.