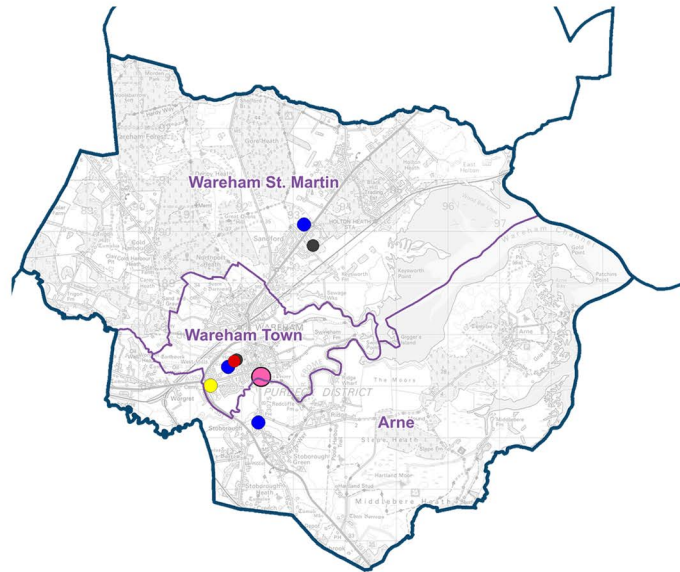


# Electoral Ward Profile 2019

## Wareham Ward:



- GP Surgery ● 2
- Hospital ● 1
- Dorset Council Library ● 1
- Community Library ● 0
- Primary School ● 3
- Middle School ● 0
- Secondary School ● 1
- Special School ● 0
- Pupil Referral Unit ● 0



**2 Councillors**



**8,162**

**Electors**  
(2023 Figures)



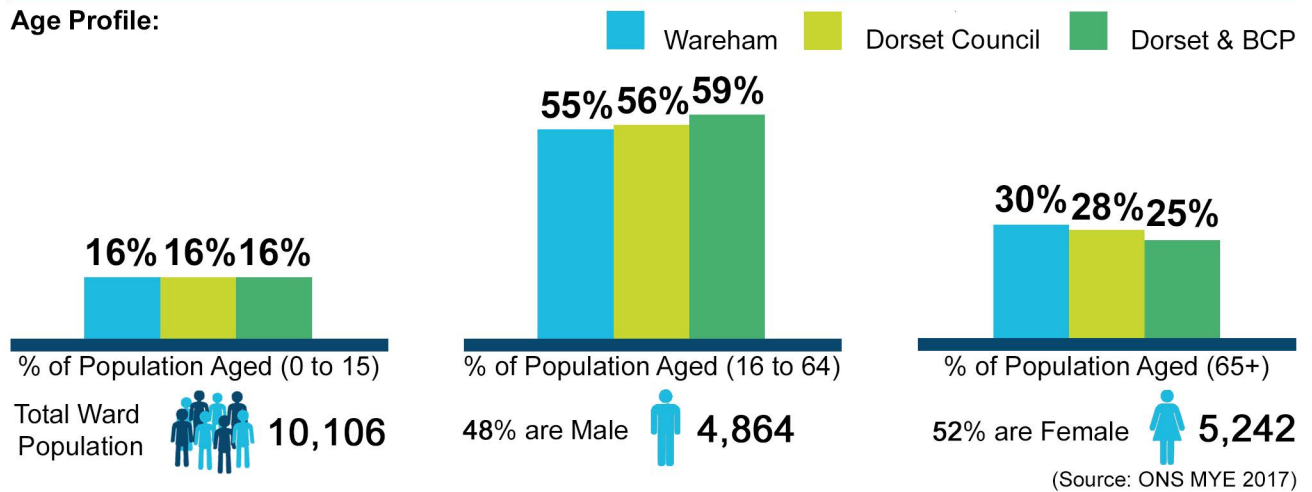
**4,731**

**Residential Properties**

Wareham is comprised of the following Parishes:

Arne, Wareham Town and Wareham St Martin

## Age Profile:



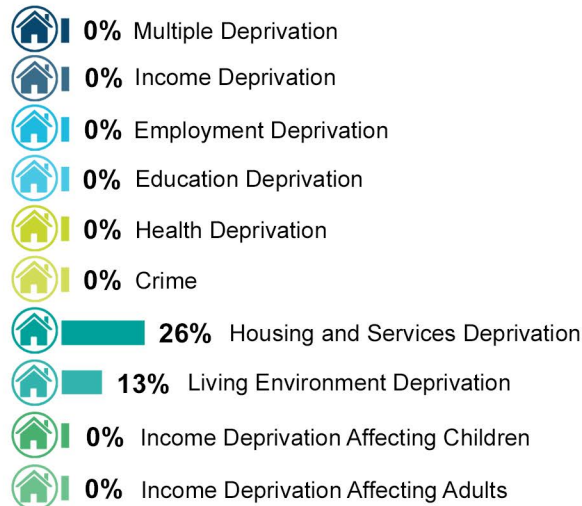
## Demographics:

	Wareham Electoral Ward	Dorset Council	Dorset & BCP
% of Population White British	97%	96%	92%
% of Population BME (Black & Minority Ethnic)	4%	4%	8%
% of Population Who Describe Health Good/Very Good	84%	81%	81%
% of Population Who Describe Health Very Bad/Bad	4%	5%	5%
% of Population with a Longterm Illness/Disability	17%	20%	19%
% of Population within Communal Establishments	0%	3%	2%
% of Population Providing Unpaid Care	11%	12%	11%
% of Population Whose Main Language is not English	1%	2%	4%
Claimants Female - % of 16-64 Population	1%	2%	2%
Claimants Male - % of 16-64 Population	2%	1%	2%
Claimants Total - % of 16-64 Population	2%	1%	2%

(Source: 2011 Census Data)

For further information contact [research@dorsetcouncil.gov.uk](mailto:research@dorsetcouncil.gov.uk). Visit Dorset Statistics <https://apps.geowessex.com/stats/> to view our Electoral Ward Dashboard or view our full Electoral Ward Profiles.

## Deprivation in Wareham Ward



% of households in Wareham within the top 20% for deprivation nationally

When considering Deprivation, areas within the top 20% nationally are of most concern. In this measure we have calculated the proportion of households in areas in each ward which fall into the top 20% nationally for each domain. These are areas that are considered as suffering severe deprivation in a national context within that category.

(Source: Indices of Deprivation 2015)

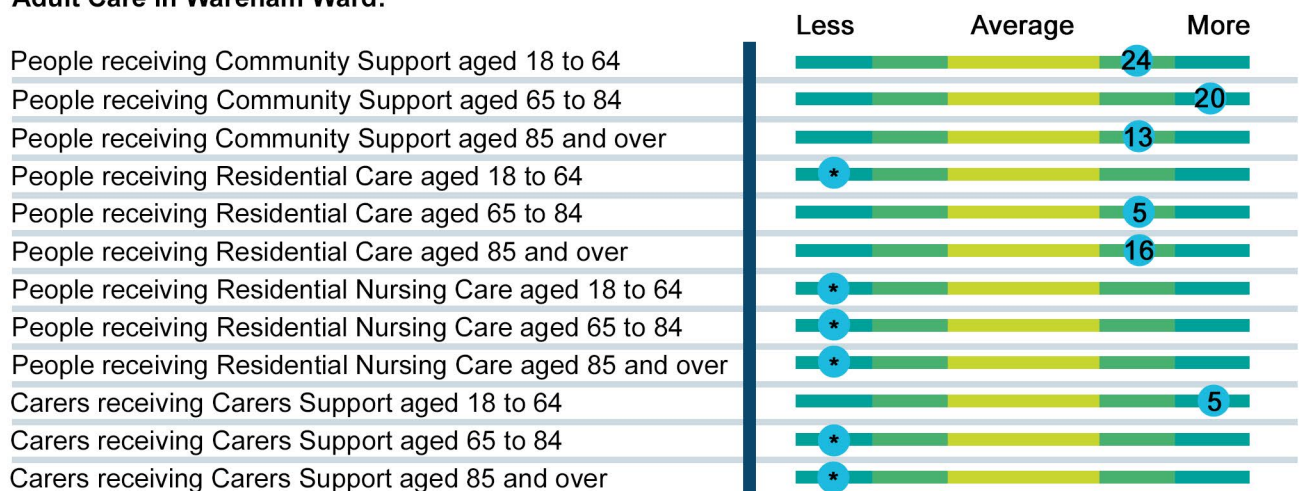
## Children's Data in Wareham Ward:

	Wareham Ward	Dorset Council
% of children in ward with an EHC*/Statement	2%	3%
% of children in ward with SEN (Special Educational Needs)	13%	14%
% of children in ward eligible for FSM (Free School Meals)	12%	13%
% of children in ward whose Mother Tongue is not English	2%	3%
% of children in ward who are White British	93%	91%
% of children in ward who are BME (Black and Minority Ethnic)	7%	9%
% of children in ward who are Persistently Absent	10%	10%

\*(Education and Health Care Plan)

(Source: Children's Services Data 2019)

## Adult Care in Wareham Ward:



\* Numbers under 5 have been suppressed

Data includes only people receiving services from Dorset Council within the ward

(Source: Adult Services Data 2018)

## Mosaic Data for Wareham:

(Source: Mosaic Profile Data 2017)

1st Highest mosaic Group: **G Rural Reality 23%**

Group Description: **Householders living in inexpensive homes in village communities**

2nd Highest mosaic Group: **F Senior Security 16%**

Group Description: **Elderly people with assets who are enjoying a comfortable retirement**

3rd Highest mosaic Group: **A Country Living 15%**

Group Description: **Well-off owners in rural locations enjoying the benefits of country life**

4th Highest mosaic Group: **E Suburban Stability 12%**

Group Description: **Mature suburban owners living settled lives in mid-range housing**

5th Highest mosaic Group: **B Prestige Positions 9%**

Group Description: **Established families in large detached homes living upmarket life style**

For further information contact [research@dorsetcouncil.gov.uk](mailto:research@dorsetcouncil.gov.uk). Visit Dorset Statistics <https://apps.geowessex.com/stats/> to view our Electoral Ward Dashboard or view our full Electoral Ward Profiles.