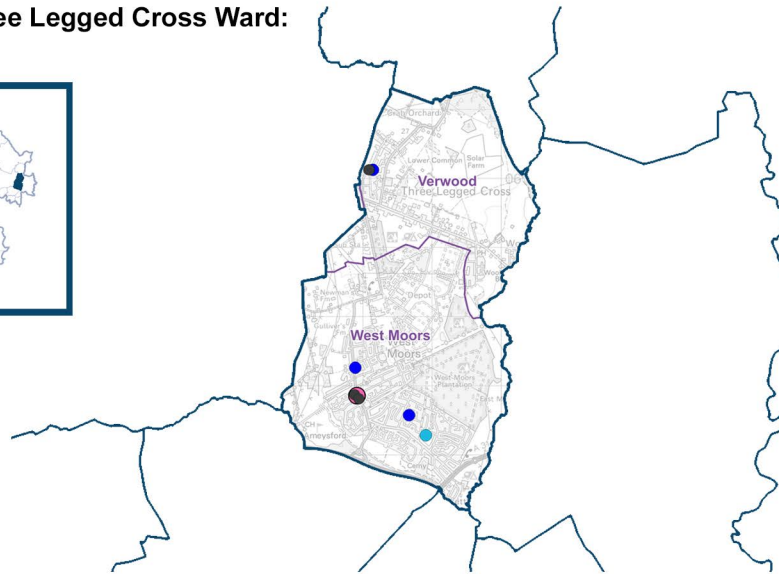


# Electoral Ward Profile 2019

## West Moors & Three Legged Cross Ward:



- GP Surgery ● 4
- Hospital ● 0
- Dorset Council Library ● 1
- Community Library ● 0
- Primary School ● 3
- Middle School ● 1
- Secondary School ● 0
- Special School ● 0
- Pupil Referral Unit ● 0



**2 Councillors**



**7,441**

**Electors**  
(2023 Figures)



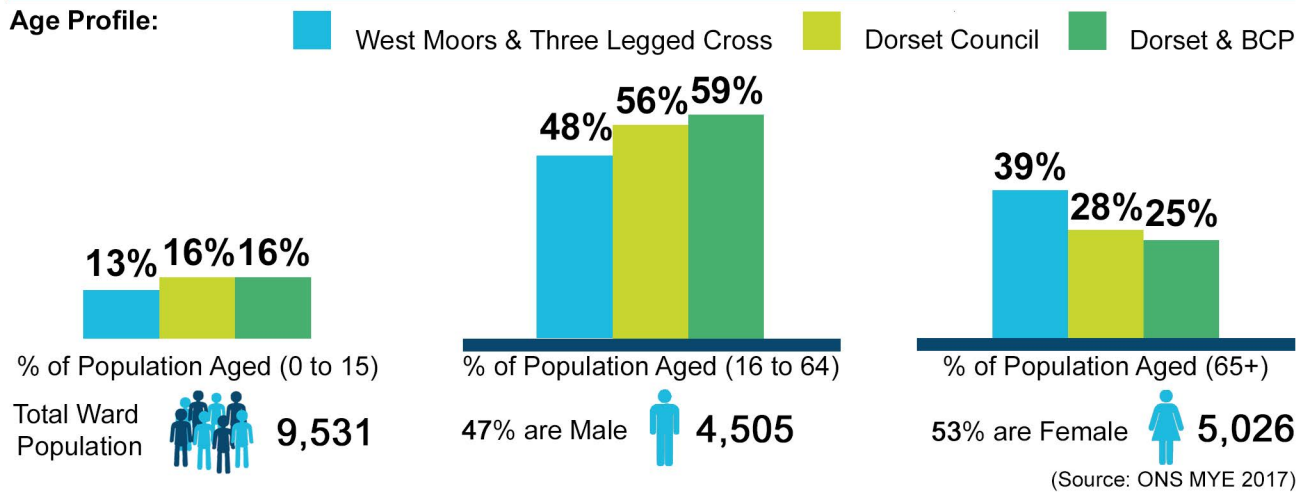
**4,359**

**Residential Properties**

West Moors & Three Legged Cross is comprised of the following Parishes:

West Moors & Three Legged Cross Ward comprises the Three Legged Cross area of Verwood Parish and West Moors

### Age Profile:

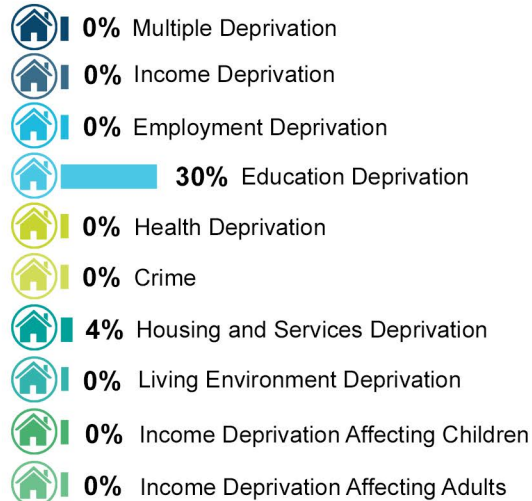


### Demographics:

	West Moors & Three Legged Cross Electoral Ward	Dorset Council	Dorset & BCP
% of Population White British	96%	96%	92%
% of Population BME (Black & Minority Ethnic)	4%	4%	8%
% of Population Who Describe Health Good/Very Good	76%	81%	81%
% of Population Who Describe Health Very Bad/Bad	6%	5%	5%
% of Population with a Longterm Illness/Disability	26%	20%	19%
% of Population within Communal Establishments	2%	3%	2%
% of Population Providing Unpaid Care	13%	12%	11%
% of Population Whose Main Language is not English	1%	2%	4%
Claimants Female - % of 16-64 Population	1%	2%	2%
Claimants Male - % of 16-64 Population	1%	1%	2%
Claimants Total - % of 16-64 Population	1%	1%	2%

(Source: 2011 Census Data)

## Deprivation in West Moors & Three Legged Cross Ward



% of households in West Moors & Three Legged Cross within the top 20% for deprivation nationally

When considering Deprivation, areas within the top 20% nationally are of most concern. In this measure we have calculated the proportion of households in areas in each ward which fall into the top 20% nationally for each domain. These are areas that are considered as suffering severe deprivation in a national context within that category.

(Source: Indices of Deprivation 2015)

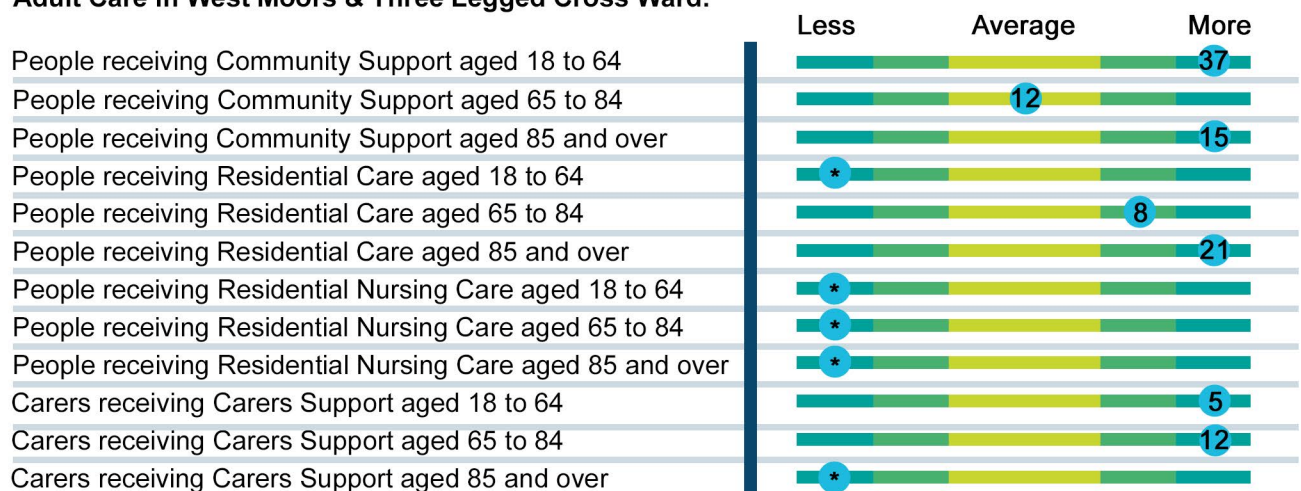
## Children's Data in West Moors & Three Legged Cross Ward: West Moors & Three Legged Cross Ward

	West Moors & Three Legged Cross Ward	Dorset Council
% of children in ward with an EHC*/Statement	3%	3%
% of children in ward with SEN (Special Educational Needs)	12%	14%
% of children in ward eligible for FSM (Free School Meals)	16%	13%
% of children in ward whose Mother Tongue is not English	3%	3%
% of children in ward who are White British	90%	91%
% of children in ward who are BME (Black and Minority Ethnic)	10%	9%
% of children in ward who are Persistently Absent	10%	10%

\* (Education and Health Care Plan)

(Source: Children's Services Data 2019)

## Adult Care in West Moors & Three Legged Cross Ward:



\* Numbers under 5 have been suppressed

Data includes only people receiving services from Dorset Council within the ward

(Source: Adult Services Data 2018)

## Mosaic Data for West Moors & Three Legged Cross:

(Source: Mosaic Profile Data 2017)

- 1st Highest mosaic Group: **F Senior Security 40%**  
Group Description: **Elderly people with assets who are enjoying a comfortable retirement**
- 2nd Highest mosaic Group: **B Prestige Positions 16%**  
Group Description: **Established families in large detached homes living upmarket life style**
- 3rd Highest mosaic Group: **G Rural Reality 9%**  
Group Description: **Householders living in inexpensive homes in village communities**
- 4th Highest mosaic Group: **E Suburban Stability 7%**  
Group Description: **Mature suburban owners living settled lives in mid-range housing**
- 5th Highest mosaic Group: **A Country Living 6%**  
Group Description: **Well-off owners in rural locations enjoying the benefits of country life**

For further information contact [research@dorsetcouncil.gov.uk](mailto:research@dorsetcouncil.gov.uk). Visit Dorset Statistics <https://apps.geowessex.com/stats/> to view our Electoral Ward Dashboard or view our full Electoral Ward Profiles.