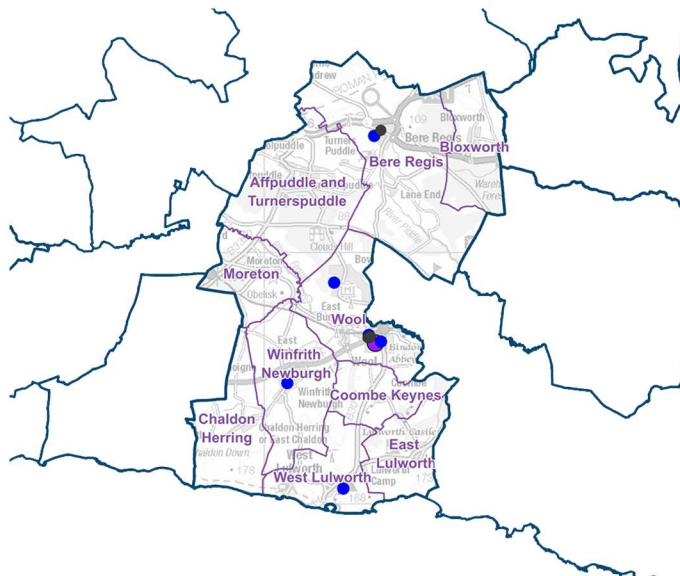
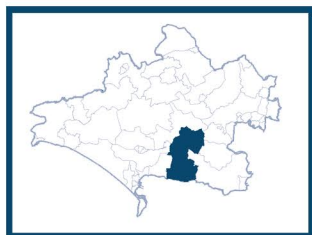


Electoral Ward Profile 2019

West Purbeck Ward:



- GP Surgery ● 3
- Hospital ● 0
- Dorset Council Library ● 0
- Community Library ● 1
- Primary School ● 6
- Middle School ● 0
- Secondary School ● 0
- Special School ● 0
- Pupil Referral Unit ● 0



2 Councillors



7,664

Electors
(2023 Figures)



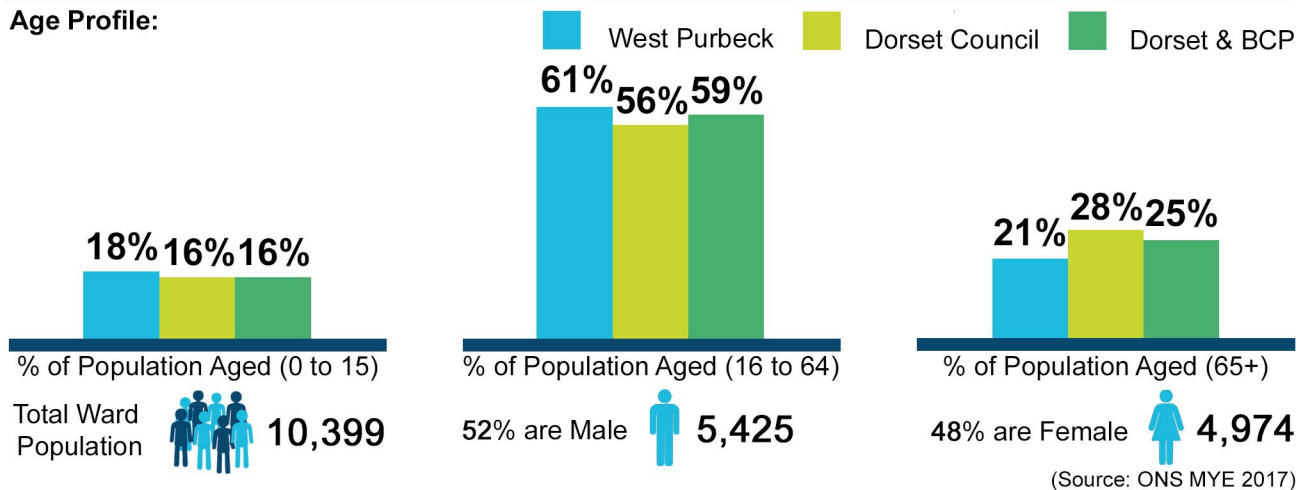
4,376

Residential Properties

West Purbeck is comprised of the following Parishes:

Affpuddle and Turnerspuddle, Bere Regis, Bloxworth, Chaldon Herring, Coombe Keynes, East Lulworth, Moreton, West Lulworth, Winfrith Newburgh and Wool

Age Profile:

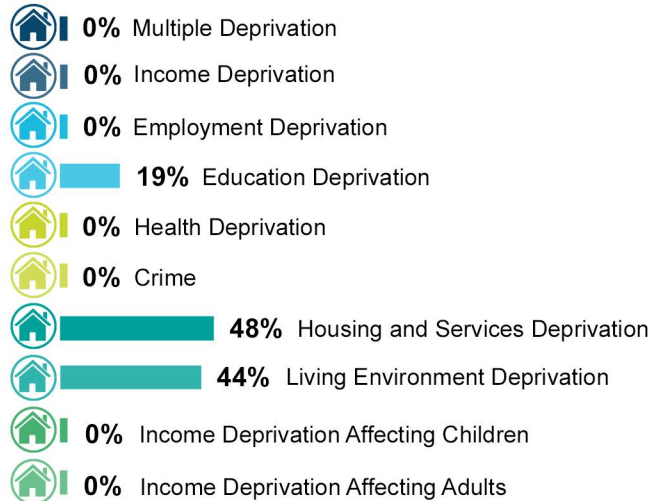


Demographics:

	West Purbeck Ward	Dorset Council	Dorset & BCP
% of Population White British	96%	96%	92%
% of Population BME (Black & Minority Ethnic)	4%	4%	8%
% of Population Who Describe Health Good/Very Good	83%	81%	81%
% of Population Who Describe Health Very Bad/Bad	4%	5%	5%
% of Population with a Longterm Illness/Disability	16%	20%	19%
% of Population within Communal Establishments	3%	3%	2%
% of Population Providing Unpaid Care	11%	12%	11%
% of Population Whose Main Language is not English	1%	2%	4%
Claimants Female - % of 16-64 Population	1%	2%	2%
Claimants Male - % of 16-64 Population	1%	1%	2%
Claimants Total - % of 16-64 Population	1%	1%	2%

(Source: 2011 Census Data)

Deprivation in West Purbeck Ward



% of households in West Purbeck within the top 20% for deprivation nationally

When considering Deprivation, areas within the top 20% nationally are of most concern. In this measure we have calculated the proportion of households in areas in each ward which fall into the top 20% nationally for each domain. These are areas that are considered as suffering severe deprivation in a national context within that category.

(Source: Indices of Deprivation 2015)

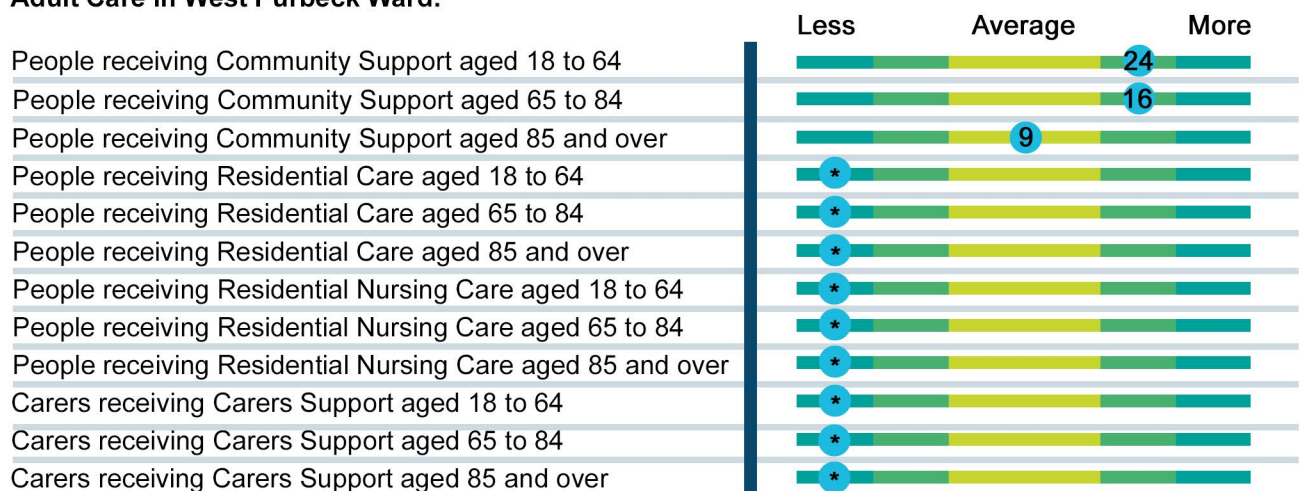
Children's Data in West Purbeck Ward:

	West Purbeck Ward	Dorset Council
% of children in ward with an EHC*/Statement	3%	3%
% of children in ward with SEN (Special Educational Needs)	20%	14%
% of children in ward eligible for FSM (Free School Meals)	14%	13%
% of children in ward whose Mother Tongue is not English	4%	3%
% of children in ward who are White British	91%	91%
% of children in ward who are BME (Black and Minority Ethnic)	9%	9%
% of children in ward who are Persistently Absent	9%	10%

*(Education and Health Care Plan)

(Source: Children's Services Data 2019)

Adult Care in West Purbeck Ward:



* Numbers under 5 have been suppressed

Data includes only people receiving services from Dorset Council within the ward

(Source: Adult Services Data 2018)

Mosaic Data for West Purbeck:

(Source: Mosaic Profile Data 2017)

1st Highest mosaic Group: **G Rural Reality 45%**

Group Description: **Householders living in inexpensive homes in village communities**

2nd Highest mosaic Group: **A Country Living 39%**

Group Description: **Well-off owners in rural locations enjoying the benefits of country life**

3rd Highest mosaic Group: **H Aspiring Homemakers 14%**

Group Description: **Younger households settling down in housing priced within their means**

4th Highest mosaic Group: **F Senior Security 1%**

Group Description: **Elderly people with assets who are enjoying a comfortable retirement**

5th Highest mosaic Group: **N Vintage Value 1%**

Group Description: **Elderly people reliant on support to meet financial or practical needs**

For further information contact research@dorsetcouncil.gov.uk. Visit Dorset Statistics <https://apps.geowessex.com/stats/> to view our Electoral Ward Dashboard or view our full Electoral Ward Profiles.