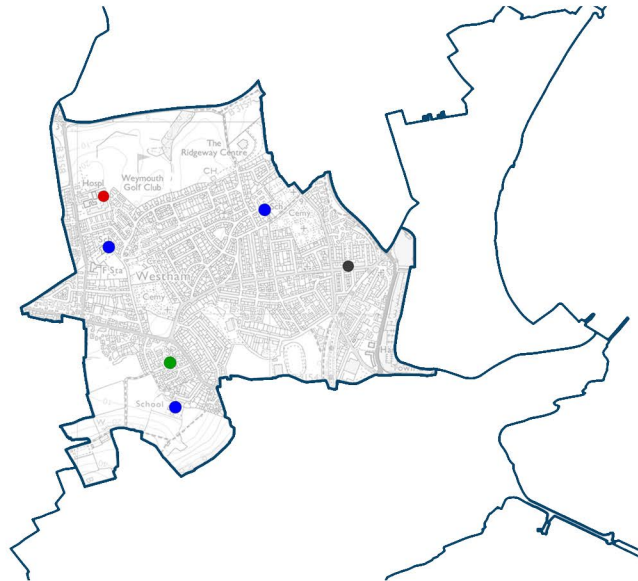


Electoral Ward Profile 2019

Westham Ward:



- GP Surgery ● 1
- Hospital ● 1
- Dorset Council Library ● 0
- Community Library ● 0
- Primary School ● 3
- Middle School ● 0
- Secondary School ● 0
- Special School ● 0
- Pupil Referral Unit ● 1



2 Councillors



7,118

Electors
(2023 Figures)



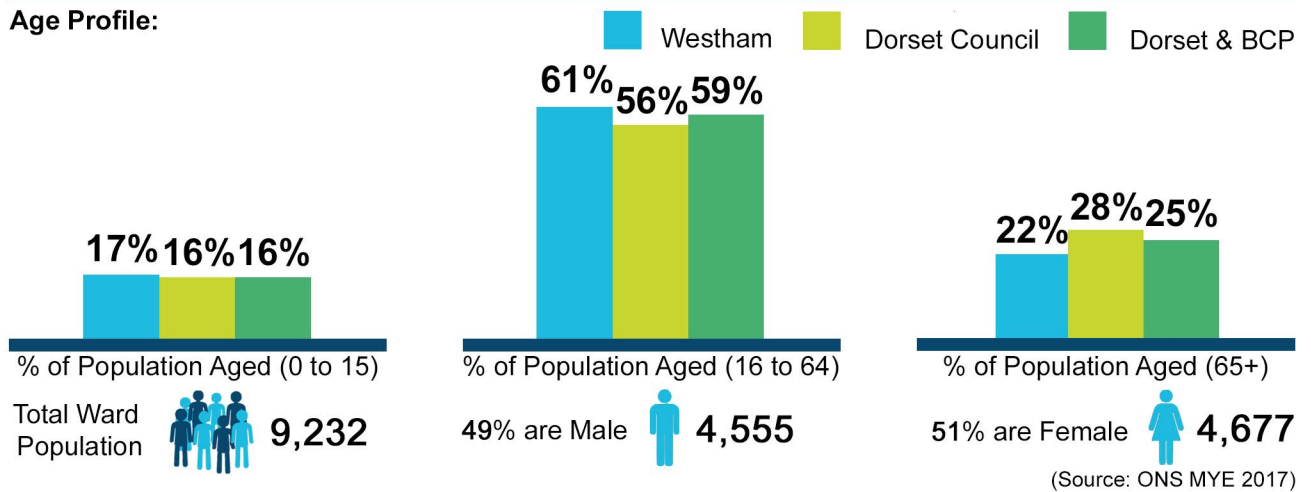
4,330

Residential Properties

Westham is comprised of the following Parishes:

Westham Ward is comprised of the Westham area of Weymouth

Age Profile:

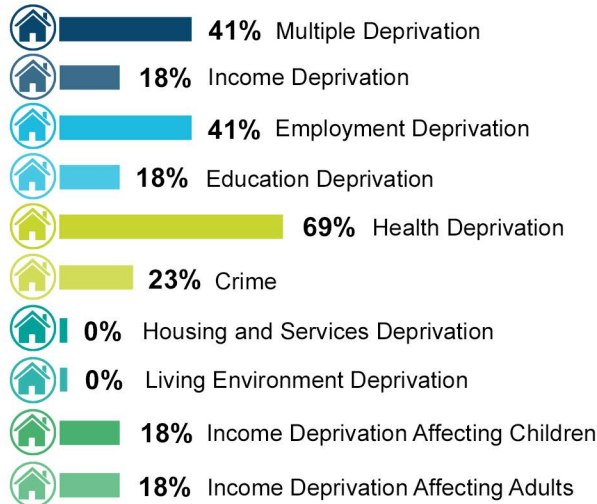


Demographics:

	Westham Ward	Dorset Council	Dorset & BCP
% of Population White British	96%	96%	92%
% of Population BME (Black & Minority Ethnic)	5%	4%	8%
% of Population Who Describe Health Good/Very Good	77%	81%	81%
% of Population Who Describe Health Very Bad/Bad	7%	5%	5%
% of Population with a Longterm Illness/Disability	24%	20%	19%
% of Population within Communal Establishments	1%	3%	2%
% of Population Providing Unpaid Care	11%	12%	11%
% of Population Whose Main Language is not English	2%	2%	4%
Claimants Female - % of 16-64 Population	1%	2%	2%
Claimants Male - % of 16-64 Population	3%	1%	2%
Claimants Total - % of 16-64 Population	2%	1%	2%

(Source: 2011 Census Data)

Deprivation in Westham Ward



% of households in Westham within the top 20% for deprivation nationally

When considering Deprivation, areas within the top 20% nationally are of most concern. In this measure we have calculated the proportion of households in areas in each ward which fall into the top 20% nationally for each domain. These are areas that are considered as suffering severe deprivation in a national context within that category.

(Source: Indices of Deprivation 2015)

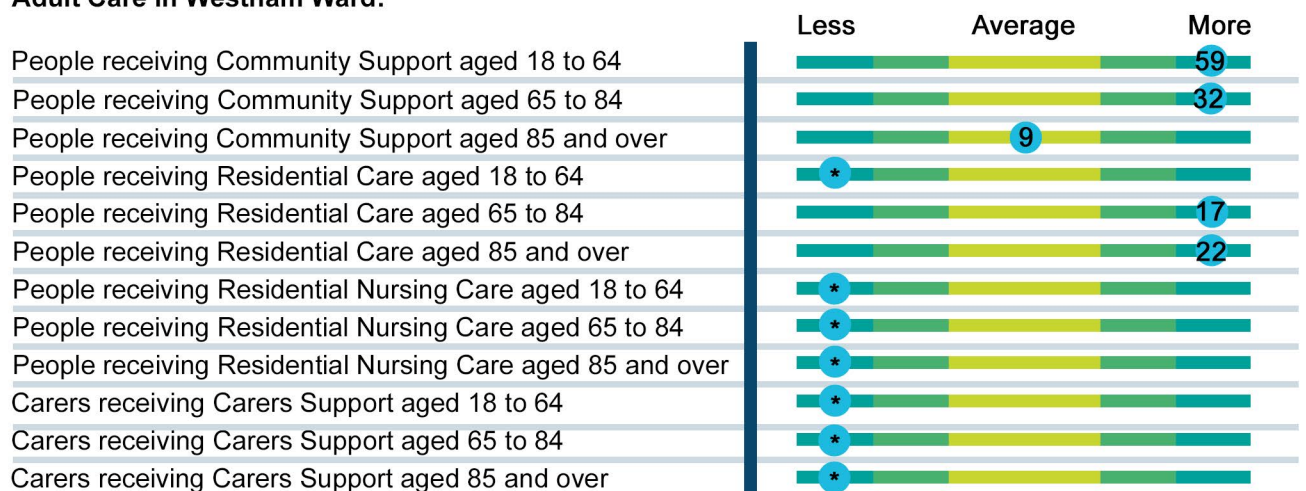
Children's Data in Westham Ward:

	Westham Ward	Dorset Council
% of children in ward with an EHC*/Statement	4%	3%
% of children in ward with SEN (Special Educational Needs)	15%	14%
% of children in ward eligible for FSM (Free School Meals)	24%	13%
% of children in ward whose Mother Tongue is not English	5%	3%
% of children in ward who are White British	91%	91%
% of children in ward who are BME (Black and Minority Ethnic)	9%	9%
% of children in ward who are Persistently Absent	16%	10%

* (Education and Health Care Plan)

(Source: Children's Services Data 2019)

Adult Care in Westham Ward:



* Numbers under 5 have been suppressed

Data includes only people receiving services from Dorset Council within the ward

(Source: Adult Services Data 2018)

Mosaic Data for Westham:

(Source: Mosaic Profile Data 2017)

- 1st Highest mosaic Group: N Vintage Value 18%
Group Description: Elderly people reliant on support to meet financial or practical needs
- 2nd Highest mosaic Group: M Family Basics 17%
Group Description: Families with limited resources who have to budget to make ends meet
- 3rd Highest mosaic Group: K Modest Traditions 14%
Group Description: Mature home owners of value homes enjoying stable lifestyles
- 4th Highest mosaic Group: L Transient Renters 11%
Group Description: Single people privately renting low cost homes for the short term
- 5th Highest mosaic Group: H Aspiring Homemakers 10%
Group Description: Younger households settling down in housing priced within their means

For further information contact research@dorsetcouncil.gov.uk. Visit Dorset Statistics <https://apps.geowessex.com/stats/> to view our Electoral Ward Dashboard or view our full Electoral Ward Profiles.