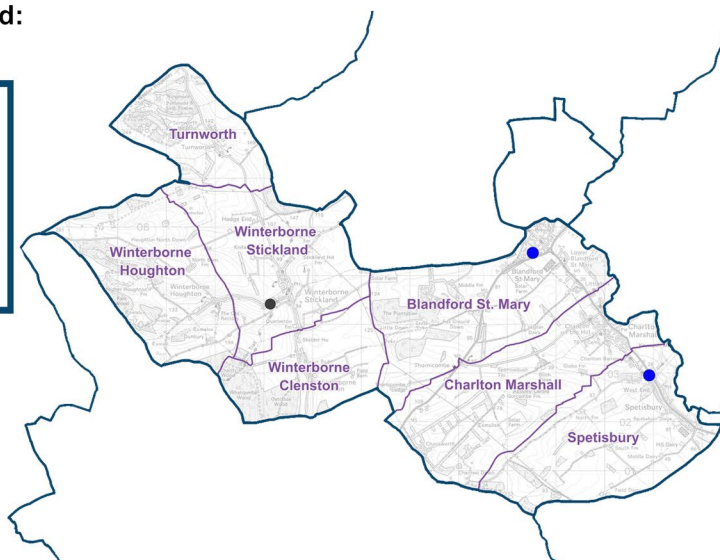
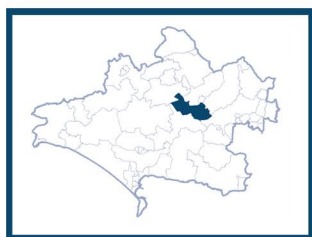


Electoral Ward Profile 2019

Winterborne North Ward:



1 Councillor



4,013

Electors
(2023 Figures)



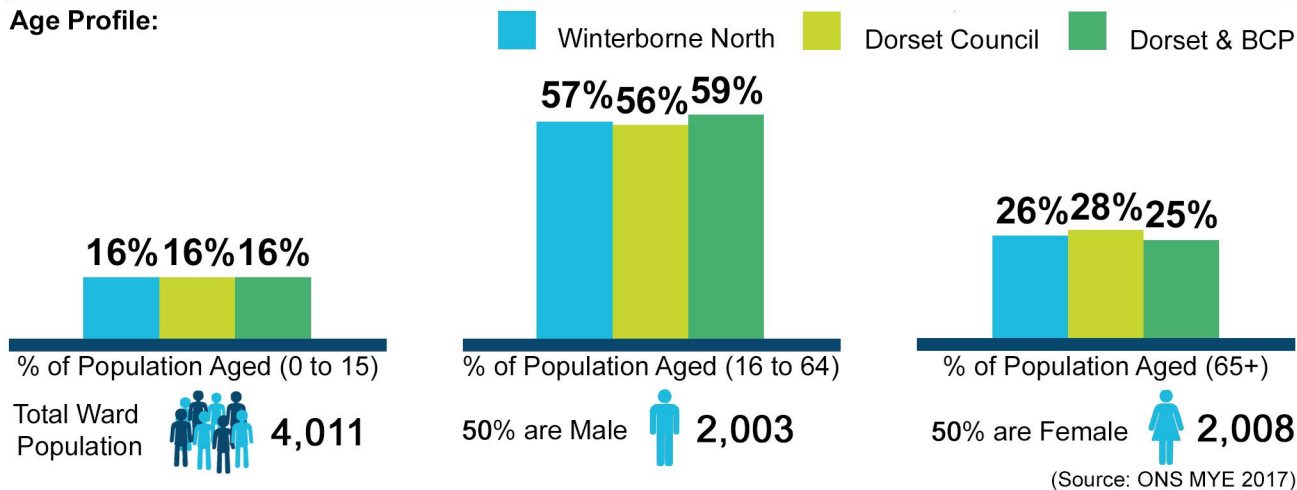
1,902

Residential Properties

Winterborne North Ward is comprised of the following Parishes:

Blandford St. Mary, Charlton Marshall, Spetisbury, Turnworth, Winterborne Clenston, Winterborne Houghton and Winterborne Stickland

Age Profile:

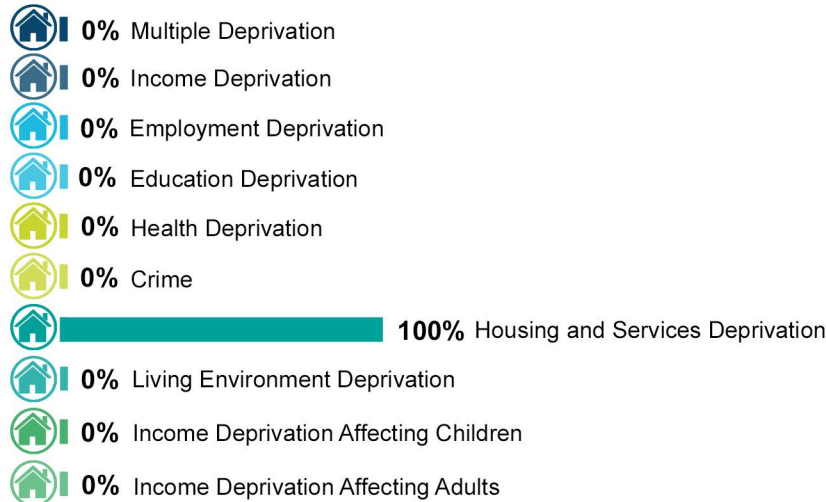


Demographics:

	Winterborne North Ward	Dorset Council	Dorset & BCP
% of Population White British	97%	96%	92%
% of Population BME (Black & Minority Ethnic)	3%	4%	8%
% of Population Who Describe Health Good/Very Good	83%	81%	81%
% of Population Who Describe Health Very Bad/Bad	4%	5%	5%
% of Population with a Longterm Illness/Disability	18%	20%	19%
% of Population within Communal Establishments	1%	3%	2%
% of Population Providing Unpaid Care	12%	12%	11%
% of Population Whose Main Language is not English	1%	2%	4%
Claimants Female - % of 16-64 Population	1%	2%	2%
Claimants Male - % of 16-64 Population	2%	1%	2%
Claimants Total - % of 16-64 Population	1%	1%	2%

(Source: 2011 Census Data)

Deprivation in Winterborne North Ward



% of households in Winterborne North within the top 20% for deprivation nationally

When considering Deprivation, areas within the top 20% nationally are of most concern. In this measure we have calculated the proportion of households in areas in each ward which fall into the top 20% nationally for each domain. These are areas that are considered as suffering severe deprivation in a national context within that category.

(Source: Indices of Deprivation 2015)

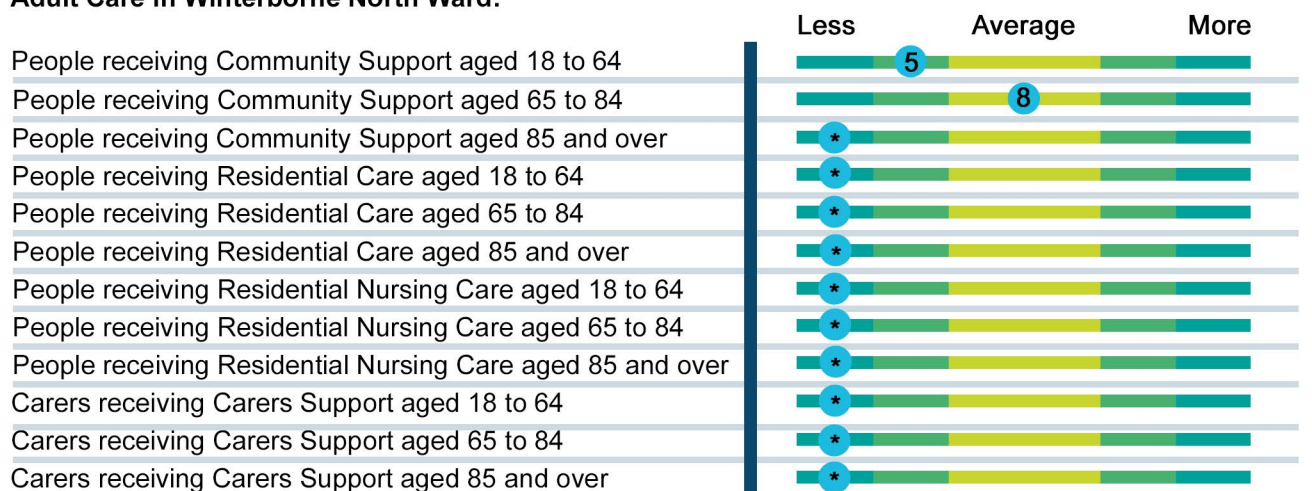
Children's Data in Winterborne North Ward:

	Winterborne North Ward	Dorset Council
% of children in ward with an EHC*/Statement	3%	3%
% of children in ward with SEN (Special Educational Needs)	16%	14%
% of children in ward eligible for FSM (Free School Meals)	15%	13%
% of children in ward whose Mother Tongue is not English	2%	3%
% of children in ward who are White British	95%	91%
% of children in ward who are BME (Black and Minority Ethnic)	5%	9%
% of children in ward who are Persistently Absent	8%	10%

* (Education and Health Care Plan)

(Source: Children's Services Data 2019)

Adult Care in Winterborne North Ward:



* Numbers under 5 have been suppressed

Data includes only people receiving services from Dorset Council within the ward

(Source: Adult Services Data 2018)

Mosaic Data for Winterborne North:

(Source: Mosaic Profile Data 2017)

1st Highest mosaic Group: **A Country Living 42%**

Group Description: **Well-off owners in rural locations enjoying the benefits of country life**

2nd Highest mosaic Group: **G Rural Reality 24%**

Group Description: **Householders living in inexpensive homes in village communities**

3rd Highest mosaic Group: **H Aspiring Homemakers 6%**

Group Description: **Younger households settling down in housing priced within their means**

4th Highest mosaic Group: **E Suburban Stability 5%**

Group Description: **Mature suburban owners living settled lives in mid-range housing**

5th Highest mosaic Group: **F Senior Security <1%**

Group Description: **Elderly people with assets who are enjoying a comfortable retirement**

For further information contact research@dorsetcouncil.gov.uk. Visit Dorset Statistics <https://apps.geowessex.com/stats/> to view our Electoral Ward Dashboard or view our full Electoral Ward Profiles.