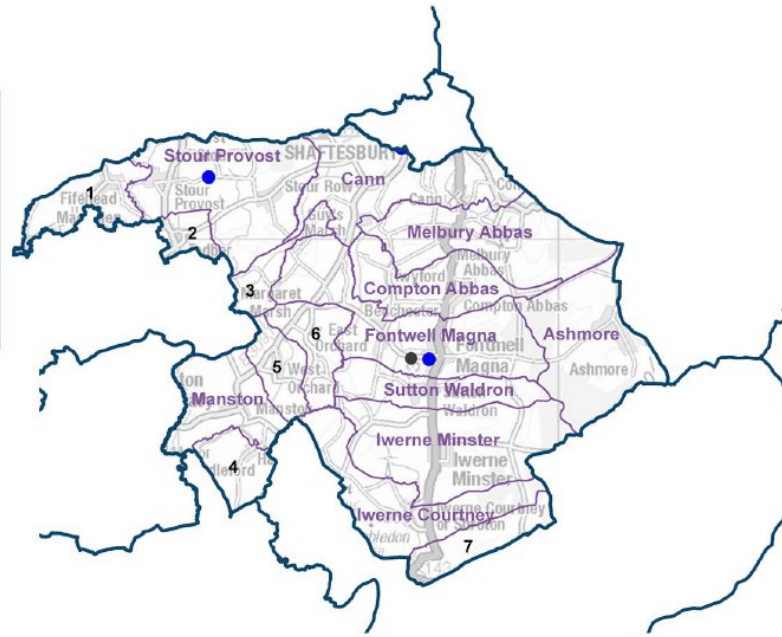


Ward Profile Beacon Ward

Beacon Ward:



- GP Surgery ● 1
- Hospital ● 0
- Dorset Council Library ● 0
- Community Library ● 0
- Primary School ● 2
- Middle School ● 0
- Secondary School ● 0
- Special School ● 0
- Pupil Referral Unit ● 0

- 1 Fifehead Magdalen
- 2 Todber
- 3 Margaret Marsh
- 4 Hammoon
- 5 West Orchard
- 6 East Orchard
- 7 Iwerne Steepleton



1 Councillor



3,793 Electors



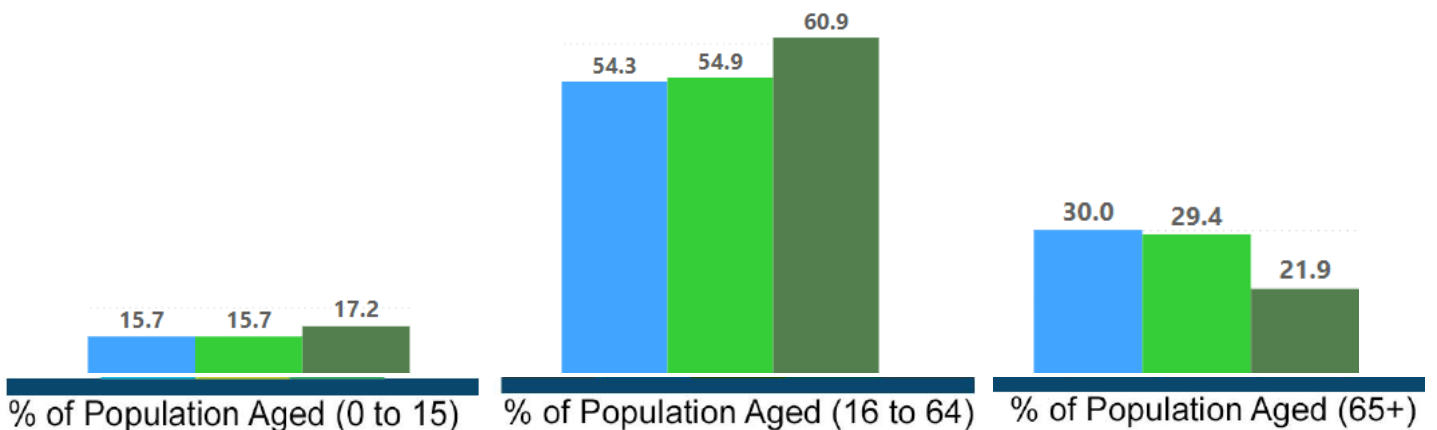
2,237 Residential Properties

Beacon Ward is comprised of the following Parishes:

Ashmore, Cann, Compton Abbas, East Orchard, Fifehead Magdalen, Fontmell Magna, Hammoon, Iwerne Courtney, Iwerne Minster, Iwerne Steepleton, Manston, Margaret Marsh, Melbury Abbas, Stour Provost, Sutton Waldron, Todber and West Orchard

- Beacon
- Dorset
- Bournemouth, Christchurch and Poole

Age Profile:



Total Ward Population



5,150

51% are Male

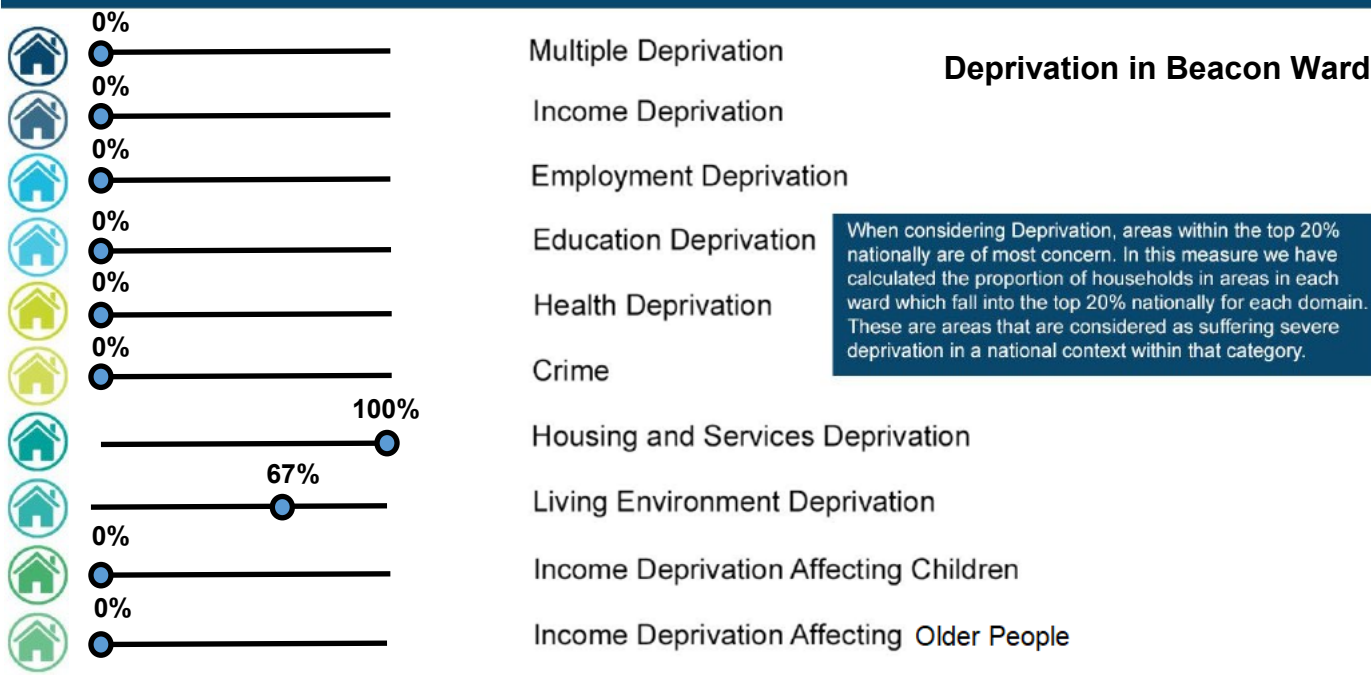


49% are Female



Ward Profile Beacon Ward

Demographics	Beacon Ward	Dorset Council	BCP
% of Population White British	91.6	93.9	82.4
% of Population Ethnic Minority	8.4	6.1	17.6
% of Population Who Describe Health Good/Very Good	84.6	80.7	81.6
% of Population Who Describe Health Bad/Very Bad	3.4	5.1	5.3
% of Population with a long term illness/disability	18	19.8	18.5
% of Population within Communal Establishments	14.2	2.1	2.6
% of Population Providing Unpaid Care	9.5	9.8	8.8
% of Population Whose Main Language is not English	2.0	1.9	8.8
Claimants Female - % of 16-64 Population	0.2	1.1	1.7
Claimants Male - % of 16-64 Population	0.6	1.3	2.3
Claimant Total - % of 16-64 Population	0.5	1.0	2.0



Mosaic Data for Beacon Ward

Ward MOSAIC Top 5	Beacon Ward
C Country Living	90%
D Rural Reality	10%
B Prestige Positions	0%
U Unclassified	0%
H Aspiring Homemakers	0%

Mosaic data is produced by Experian and segments household into sixteen different 'Groups' based on their life-style, preferences, likely income and social interests. The data here represents the top 5 Mosaic Groups in each Dorset Ward.