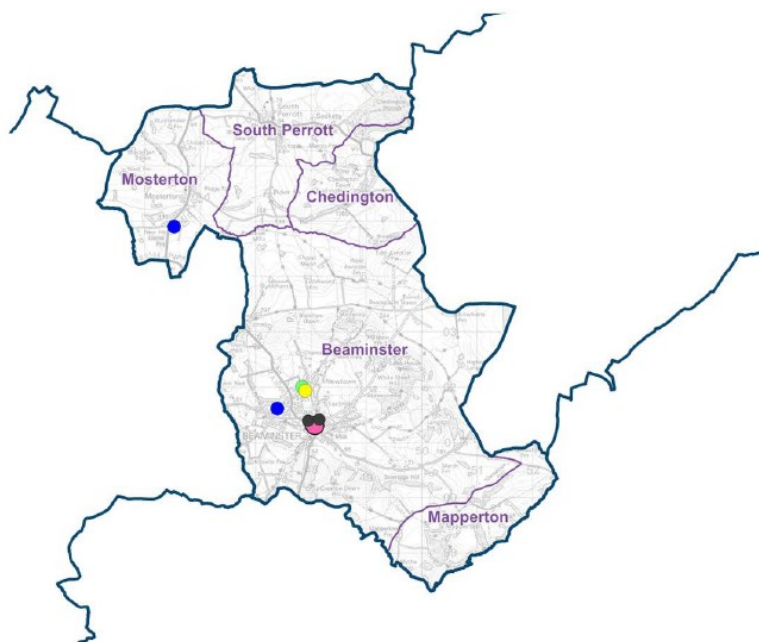
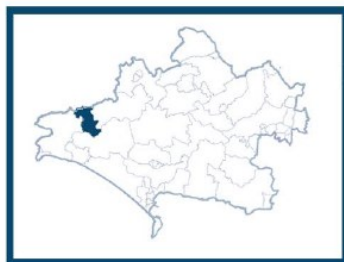


Ward Profile Beaminster Ward



Beaminster Ward:



- GP Surgery ● 2
- Hospital ● 0
- Dorset Council Library ● 1
- Community Library ● 0
- Primary School ● 2
- Middle School ● 0
- Secondary School ● 1
- Special School ● 1
- Pupil Referral Unit ● 0



1 Councillor



3,461

Electors



2,267

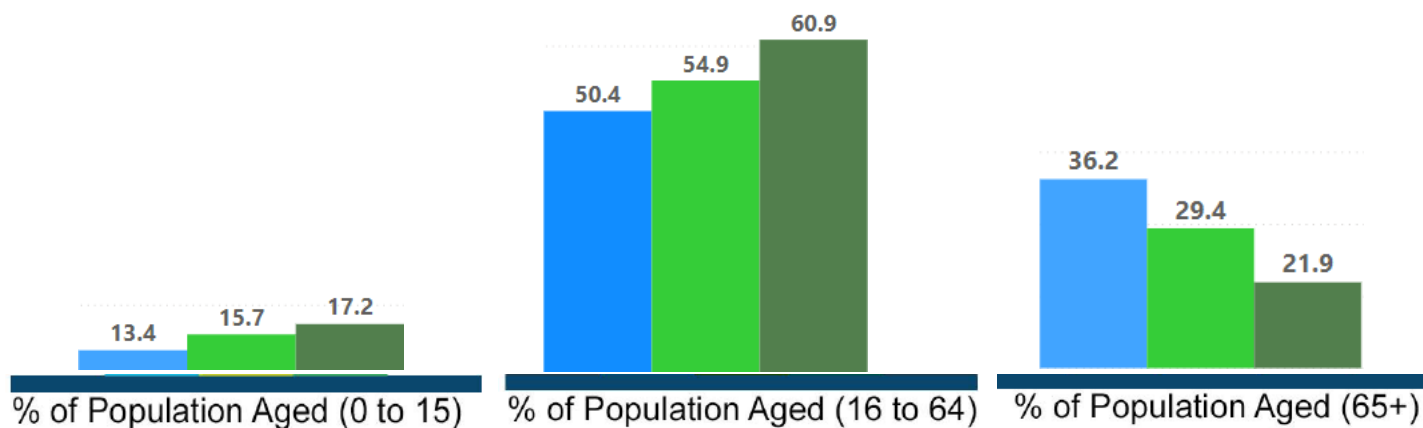
Residential Properties

Beaminster Ward is comprised of the following Parishes:

Beaminster, Chedington, Mapperton, Mosterton and South Perrott

● Beaminster ● Dorset ● Bournemouth, Christchurch and Poole

Age Profile:



Total Ward Population



4,000

51% are Male




49% are Female



Ward Profile Beaminster Ward

Demographics	Beaminster Ward	Dorset Council	BCP
% of Population White British	94.5	93.9	82.4
% of Population Ethnic Minority	5.5	6.1	17.6
% of Population Who Describe Health Good/Very Good	78.6	80.7	81.6
% of Population Who Describe Health Bad/Very Bad	4.5	5.1	5.3
% of Population with a long term illness/disability	20.4	19.8	18.5
% of Population within Communal Establishments	0	2.1	2.6
% of Population Providing Unpaid Care	9.9	9.8	8.8
% of Population Whose Main Language is not English	1.0	1.9	8.8
Claimants Female - % of 16-64 Population	1.5	1.1	1.7
Claimants Male - % of 16-64 Population	1.5	1.3	2.3
Claimant Total - % of 16-64 Population	1.9	1.0	2.0



Deprivation in Beaminster Ward

When considering Deprivation, areas within the top 20% nationally are of most concern. In this measure we have calculated the proportion of households in areas in each ward which fall into the top 20% nationally for each domain. These are areas that are considered as suffering severe deprivation in a national context within that category.

Mosaic Data for Beaminster Ward

Ward MOSAIC Top 5	Beaminster Ward
D Rural Reality	46%
C Country Living	34%
E Senior Security	7%
L Vintage Value	5%
H Aspiring Homemakers	3%

Mosaic data is produced by Experian and segments household into sixteen different 'Groups' based on their life-style, preferences, likely income and social interests. The data here represents the top 5 Mosaic Groups in each Dorset Ward.