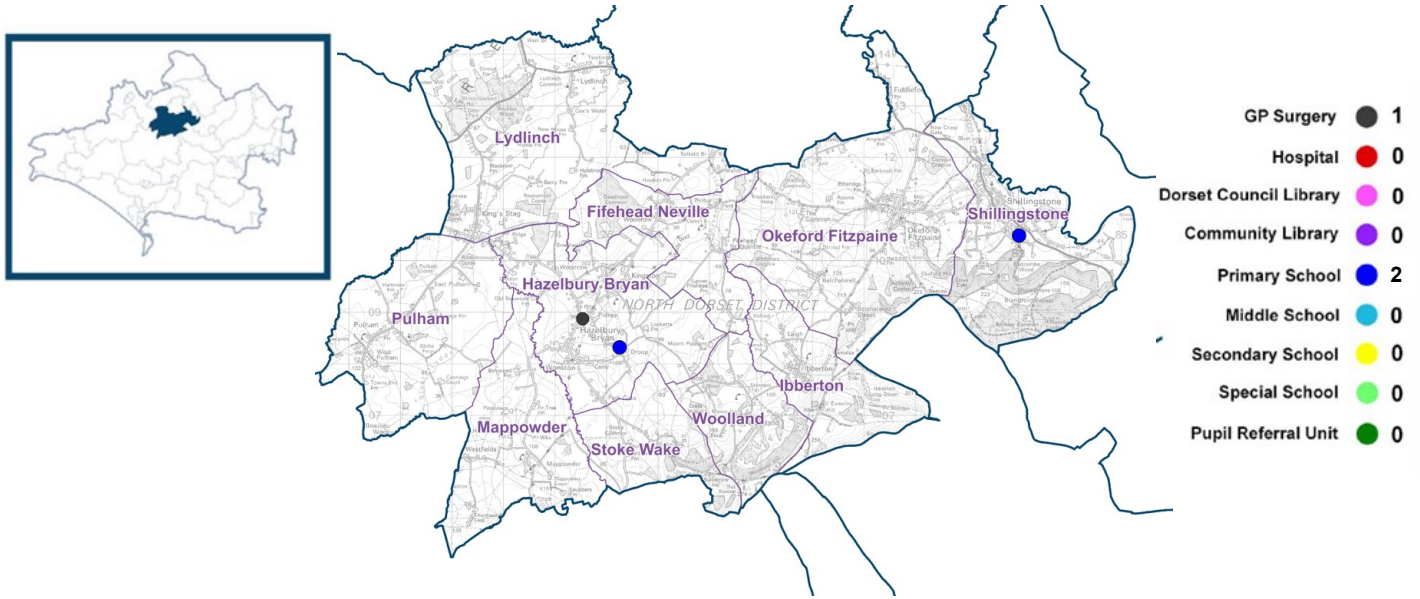


Ward Profile - Blackmore Vale Ward

Blackmore Vale Ward:



1 Councillor



3,626 Electors



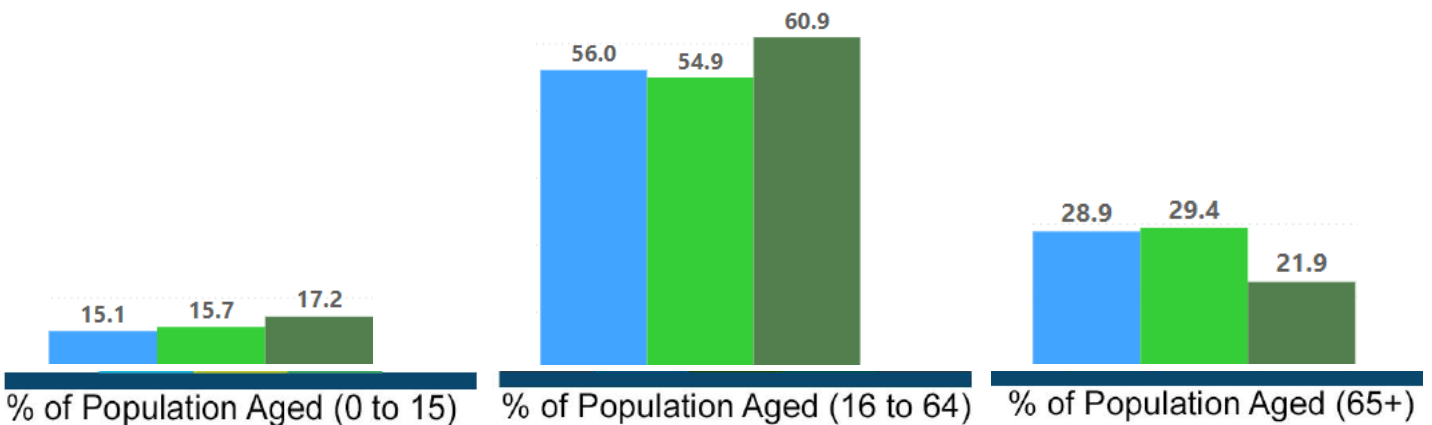
2,109 Residential Properties

Blackmore Vale Ward is comprised of the following Parishes:

Fifehead Neville, Hazelbury Bryan, Ibberton, Lydlinch, Mappowder, Okeford Fitzpaine, Pulham, Shillingstone, Stoke Wake and Woolland

● Blackmore Vale ● Dorset ● Bournemouth, Christchurch and Poole

Age Profile:



Total Ward Population



4,550

50% are Male




50% are Female



Ward Profile Blackmore Vale Ward

| Demographics | Blackmore Vale Ward | Dorset Council | BCP |
|---|---------------------|----------------|------|
| % of Population White British | 95.6 | 93.9 | 82.4 |
| % of Population Ethnic Minority | 4.4 | 6.1 | 17.6 |
| % of Population Who Describe Health Good/Very Good | 82.5 | 80.7 | 81.6 |
| % of Population Who Describe Health Bad/Very Bad | 4.7 | 5.1 | 5.3 |
| % of Population with a long term illness/disability | 18.1 | 19.8 | 18.5 |
| % of Population within Communal Establishments | 0.2 | 2.1 | 2.6 |
| % of Population Providing Unpaid Care | 9.3 | 9.8 | 8.8 |
| % of Population Whose Main Language is not English | 1.0 | 1.9 | 8.8 |
| Claimants Female - % of 16-64 Population | 1.5 | 1.1 | 1.7 |
| Claimants Male - % of 16-64 Population | 1.1 | 1.3 | 2.3 |
| Claimant Total - % of 16-64 Population | 1.1 | 1.0 | 2.0 |



Deprivation in Blackmore Vale Ward

When considering Deprivation, areas within the top 20% nationally are of most concern. In this measure we have calculated the proportion of households in areas in each ward which fall into the top 20% nationally for each domain. These are areas that are considered as suffering severe deprivation in a national context within that category.

Mosaic Data for Blackmore Vale Ward

| Ward MOSAIC Top 5 | Blackmore Vale Ward |
|-----------------------|---------------------|
| C Country Living | 74% |
| D Rural Reality | 26% |
| H Aspiring Homemakers | 1% |

Mosaic data is produced by Experian and segments household into sixteen different 'Groups' based on their life-style, preferences, likely income and social interests. The data here represents the top 5 Mosaic Groups in each Dorset Ward.