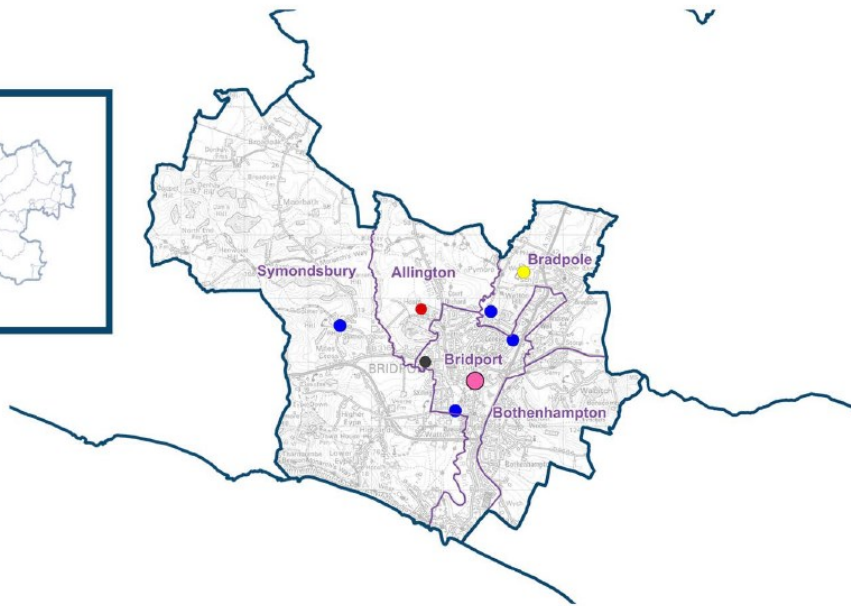


# Ward Profile - Bridport Ward

## Bridport Ward:



- GP Surgery ● 1
- Hospital ● 1
- Dorset Council Library ● 1
- Community Library ● 0
- Primary School ● 4
- Middle School ● 0
- Secondary School ● 1
- Special School ● 0
- Pupil Referral Unit ● 0



**3 Councillors**



**11,918 Electors**



**7,978 Residential Properties**

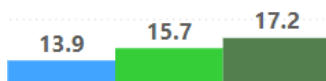
Bridport Ward is comprised of the following Parishes:

Allington, Bothenhampton, Bradpole, Bridport and Symondsburry

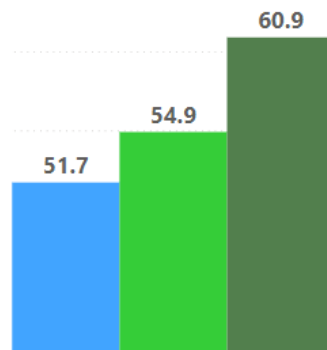
● Bridport ● Dorset ● Bournemouth, Christchurch and Poole

## Age Profile:

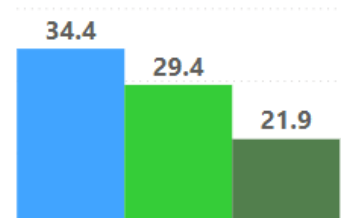
% of Population Aged (0 to 15)



% of Population Aged (16 to 64)



% of Population Aged (65+)



Total Ward Population



**14,645**

48% are Male




52% are Female



# Ward Profile Bridport Ward

Demographics	Bridport Ward	Dorset Council	BCP
% of Population White British	94	93.9	82.4
% of Population Ethnic Minority	6.0	6.1	17.6
% of Population Who Describe Health Good/Very Good	78.2	80.7	81.6
% of Population Who Describe Health Bad/Very Bad	6.0	5.1	5.3
% of Population with a long term illness/disability	22.3	19.8	18.5
% of Population within Communal Establishments	0.8	2.1	2.6
% of Population Providing Unpaid Care	9.8	9.8	8.8
% of Population Whose Main Language is not English	1.6	1.9	8.8
Claimants Female - % of 16-64 Population	1.3	1.1	1.7
Claimants Male - % of 16-64 Population	2.0	1.3	2.3
Claimant Total - % of 16-64 Population	1.6	1.0	2.0



## Deprivation in Bridport Ward

When considering Deprivation, areas within the top 20% nationally are of most concern. In this measure we have calculated the proportion of households in areas in each ward which fall into the top 20% nationally for each domain. These are areas that are considered as suffering severe deprivation in a national context within that category.

## Mosaic Data for Bridport Ward

Ward MOSAIC Top 5	Bridport Ward
E Senior Security	22%
L Vintage Value	15%
C Country Living	8%
F Suburban Stability	8%
D Rural Reality	8%

Mosaic data is produced by Experian and segments household into sixteen different 'Groups' based on their life-style, preferences, likely income and social interests. The data here represents the top 5 Mosaic Groups in each Dorset Ward.