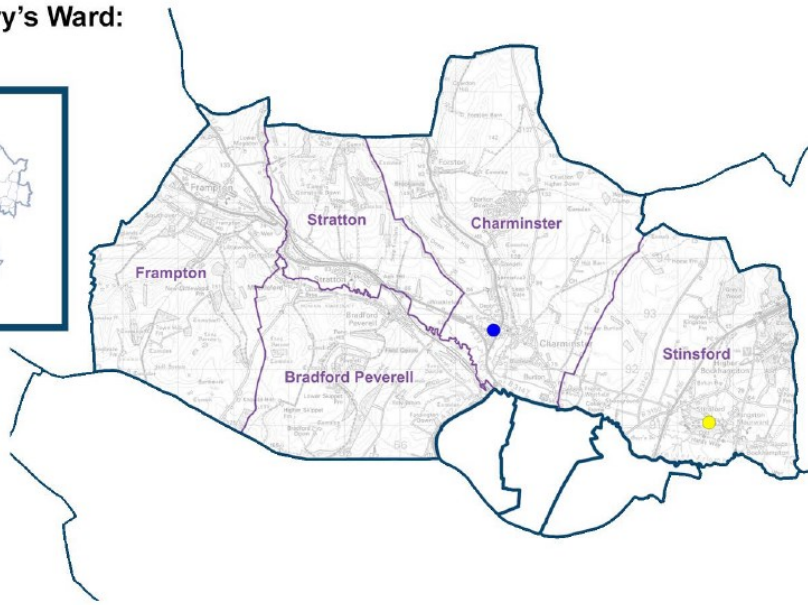


Ward Profile Charminster St Mary's Ward

Charminster St Mary's Ward:



- GP Surgery ● 0
- Hospital ● 0
- Dorset Council Library ● 0
- Community Library ● 0
- Primary School ● 1
- Middle School ● 0
- Secondary School ● 1
- Special School ● 0
- Pupil Referral Unit ● 0



1 Councillor



3,971 Electors

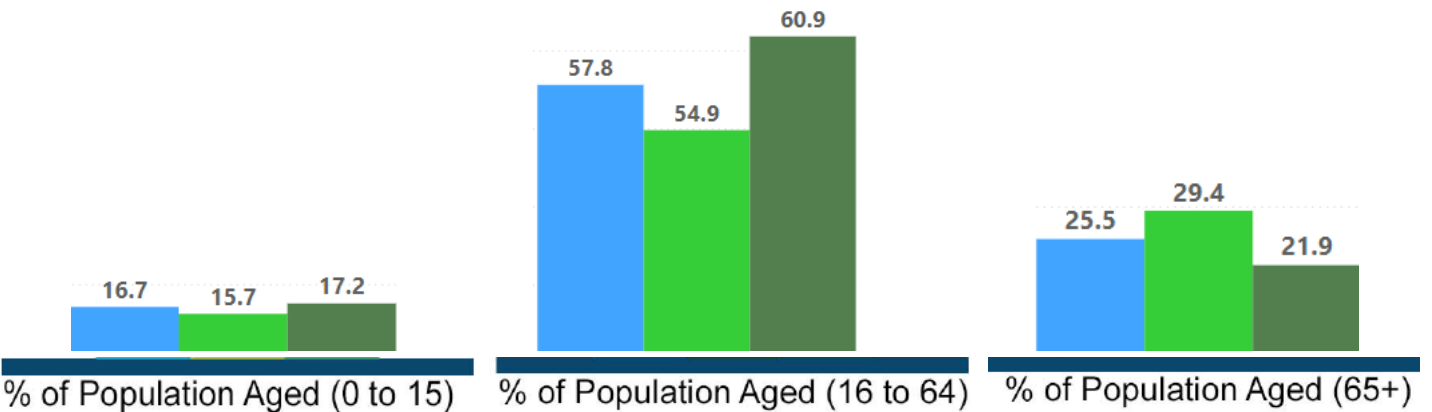


2,334 Residential Properties

Charminster St Mary's Ward is comprised of the following Parishes:
Bradford Peverell, Charminster, Frampton, Stinsford and Stratton

● Charminster St Mary's ● Dorset ● Bournemouth, Christchurch and Poole

Age Profile:



Total Ward Population



4,865

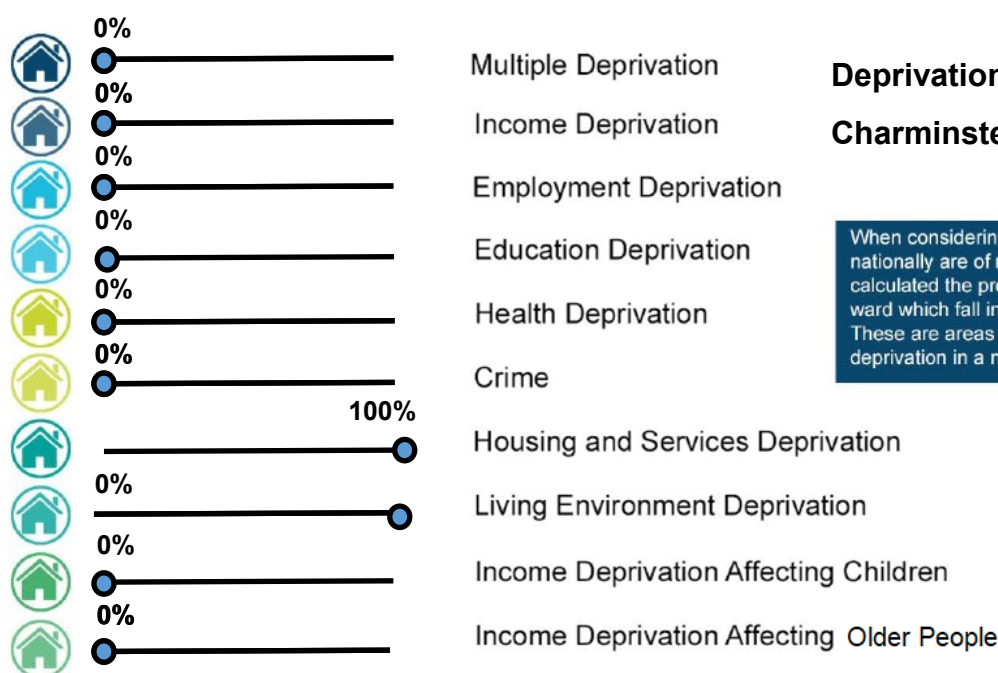
48% are Male



52% are Female



Demographics	Charminster St Mary's Ward	Dorset Council	BCP
% of Population White British	95.1	93.9	82.4
% of Population Ethnic Minority	4.9	6.1	17.6
% of Population Who Describe Health Good/Very Good	82	80.7	81.6
% of Population Who Describe Health Bad/Very Bad	4.4	5.1	5.3
% of Population with a long term illness/disability	18.6	19.8	18.5
% of Population within Communal Establishments	1.7	2.1	2.6
% of Population Providing Unpaid Care	9	9.8	8.8
% of Population Whose Main Language is not English	1.1	1.9	8.8
Claimants Female - % of 16-64 Population	0.6	1.1	1.7
Claimants Male - % of 16-64 Population	1.1	1.3	2.3
Claimant Total - % of 16-64 Population	0.9	1.0	2.0



Deprivation in Charminster St. Mary's Ward

When considering Deprivation, areas within the top 20% nationally are of most concern. In this measure we have calculated the proportion of households in areas in each ward which fall into the top 20% nationally for each domain. These are areas that are considered as suffering severe deprivation in a national context within that category.

Mosaic Data for Charminster St Mary's Ward

Ward MOSAIC Top 5	Charminster St. Mary's Ward
C Country Living	33%
D Rural Reality	29%
B Prestige Positions	9%
G Domestic Success	6%
L Vintage Value	6%

Mosaic data is produced by Experian and segments household into sixteen different 'Groups' based on their life-style, preferences, likely income and social interests. The data here represents the top 5 Mosaic Groups in each Dorset Ward.