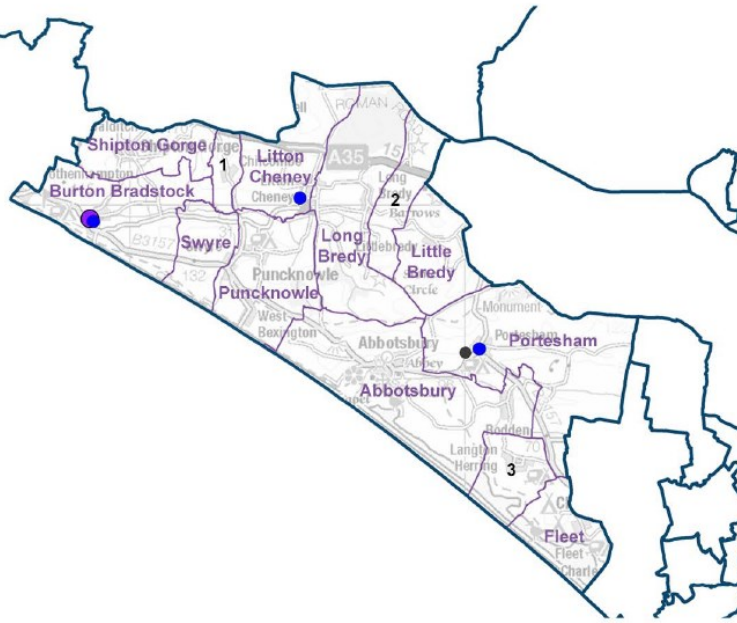


# Ward Profile Chesil Bank Ward

Chesil Bank Ward:



- GP Surgery ● 1
- Hospital ● 0
- Dorset Council Library ● 0
- Community Library ● 1
- Primary School ● 3
- Middle School ● 0
- Secondary School ● 0
- Special School ● 0
- Pupil Referral Unit ● 0

- 1 Chilcombe
- 2 Kingston Russell
- 3 Langton Herring



**1 Councillor**



**3,294 Electors**



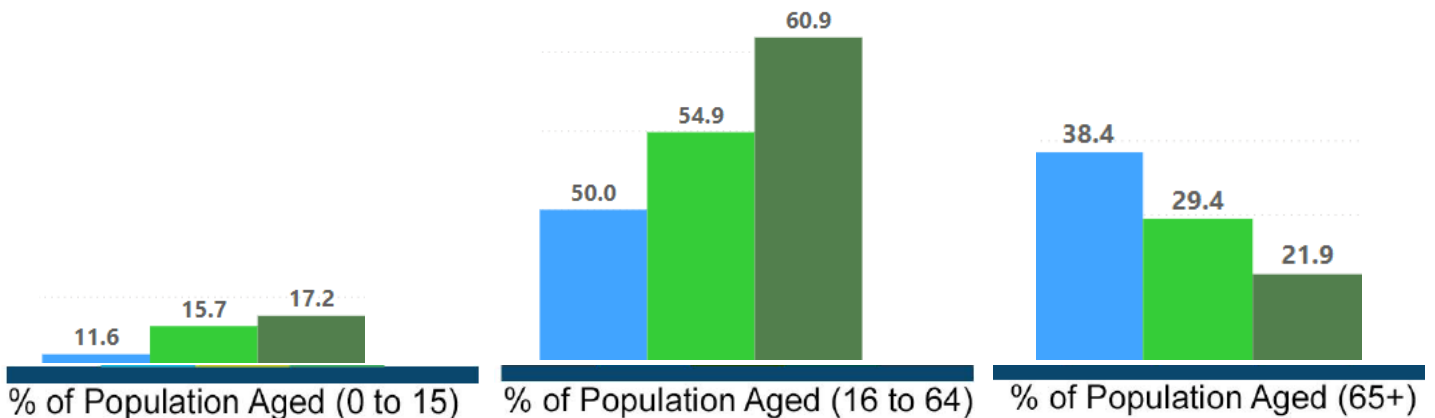
**2,190 Residential Properties**

Chesil Bank Ward is comprised of the following Parishes:

Abbotsbury, Burton Bradstock, Chilcombe, Fleet, Kingston Russell, Langton Herring, Little Bredy, Long Bredy, Portesham, Puncknowle, Shipton Gorge and Swyre Litton Cheney

● Chesil Bank ● Dorset ● Bournemouth, Christchurch and Poole

**Age Profile:**



Total Ward Population



**3,965**

**49% are Male**




**51% are Female**



# Ward Profile Chesil Bank Ward

Demographics	Chesil Bank Ward	Dorset Council	BCP
% of Population White British	95.1	93.9	82.4
% of Population Ethnic Minority	4.9	6.1	17.6
% of Population Who Describe Health Good/Very Good	81.7	80.7	81.6
% of Population Who Describe Health Bad/Very Bad	4.3	5.1	5.3
% of Population with a long term illness/disability	19.5	19.8	18.5
% of Population within Communal Establishments	0.4	2.1	2.6
% of Population Providing Unpaid Care	11	9.8	8.8
% of Population Whose Main Language is not English	1.0	1.9	8.8
Claimants Female - % of 16-64 Population	0.7	1.1	1.7
Claimants Male - % of 16-64 Population	1.0	1.3	2.3
Claimant Total - % of 16-64 Population	0.8	1.0	2.0



When considering Deprivation, areas within the top 20% nationally are of most concern. In this measure we have calculated the proportion of households in areas in each ward which fall into the top 20% nationally for each domain. These are areas that are considered as suffering severe deprivation in a national context within that category.

## Mosaic Data for Chesil Bank Ward

Ward MOSAIC Top 5	Chesil Bank Ward
C Country Living	74%
D Rural Reality	25%
L Vintage Value	1%
E Senior Security	1%
B Prestige Positions	0%

Mosaic data is produced by Experian and segments household into sixteen different 'Groups' based on their life-style, preferences, likely income and social interests. The data here represents the top 5 Mosaic Groups in each Dorset Ward.