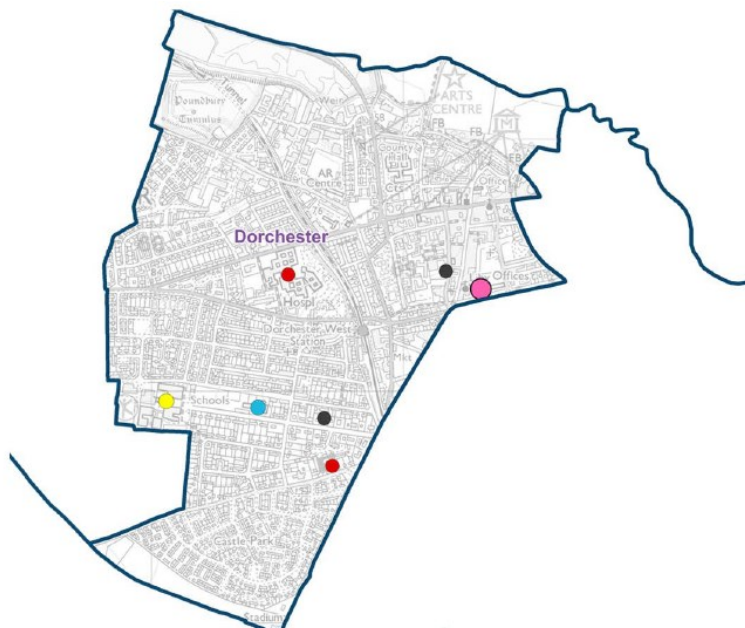


Ward Profile Dorchester West Ward

Dorchester West Ward:



- GP Surgery ● 2
- Hospital ● 2
- Dorset Council Library ● 1
- Community Library ● 0
- Primary School ● 0
- Middle School ● 1
- Secondary School ● 1
- Special School ● 0
- Pupil Referral Unit ● 0



2 Councillors



6,717 Electors



4,447

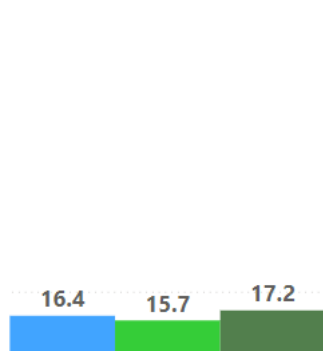
Residential Properties

Dorchester West Ward is comprised of the following Parishes:

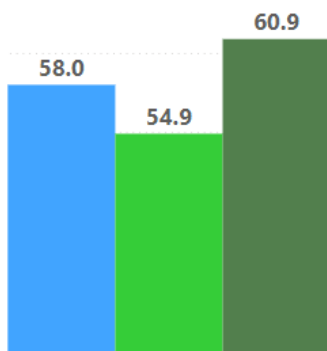
Dorchester West Ward is composed of the central area of Dorchester, Castle and Victoria Park

● Dorchester West ● Dorset ● Bournemouth, Christchurch and Poole

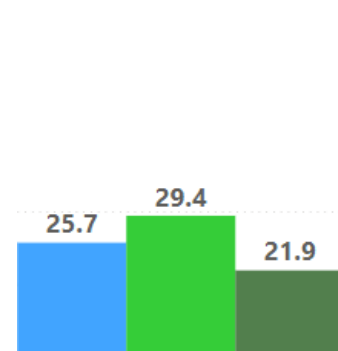
Age Profile:



% of Population Aged (0 to 15)



% of Population Aged (16 to 64)



% of Population Aged (65+)

Total Ward Population



9,140

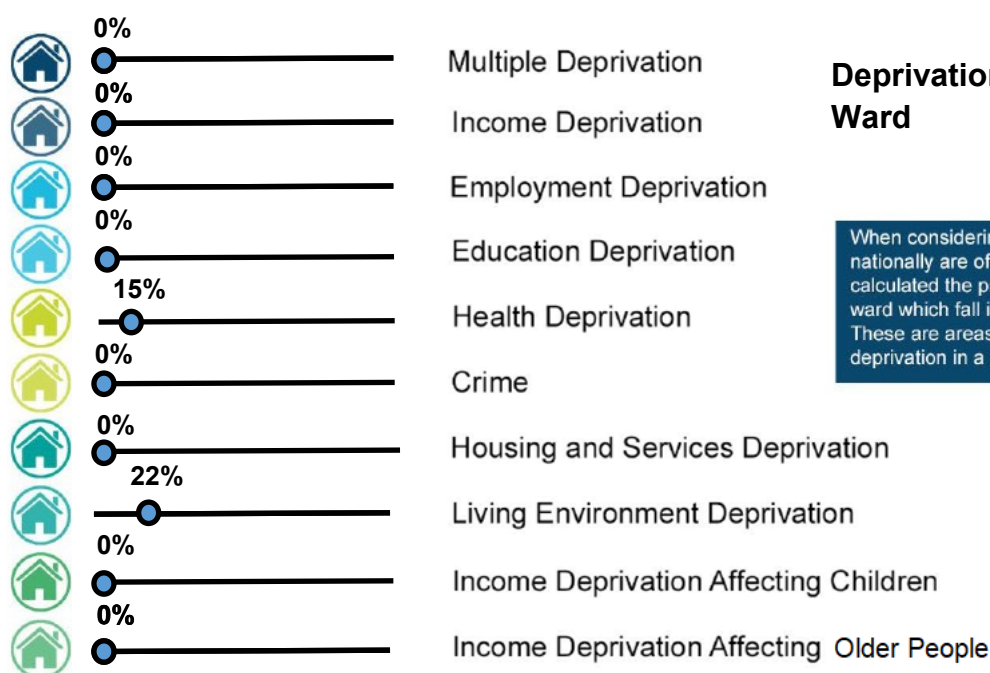
50% are Male



50% are Female



Demographics	Dorchester West Ward	Dorset Council	BCP
% of Population White British	89.5	93.9	82.4
% of Population Ethnic Minority	10.5	6.1	17.6
% of Population Who Describe Health Good/Very Good	78.5	80.7	81.6
% of Population Who Describe Health Bad/Very Bad	5.9	5.1	5.3
% of Population with a long term illness/disability	22.5	19.8	18.5
% of Population within Communal Establishments	2.7	2.1	2.6
% of Population Providing Unpaid Care	10.3	9.8	8.8
% of Population Whose Main Language is not English	4.2	1.9	8.8
Claimants Female - % of 16-64 Population	1.1	1.1	1.7
Claimants Male - % of 16-64 Population	1.3	1.3	2.3
Claimant Total - % of 16-64 Population	1.2	1.0	2.0



Deprivation in Dorchester West Ward

When considering Deprivation, areas within the top 20% nationally are of most concern. In this measure we have calculated the proportion of households in areas in each ward which fall into the top 20% nationally for each domain. These are areas that are considered as suffering severe deprivation in a national context within that category.

Mosaic Data for Dorchester West Ward

Ward MOSAIC Top 5	Dorchester West Ward
O Rental Hubs	17%
E Senior Security	16%
L Vintage Value	14%
F Suburban Stability	12%
H Aspiring Homemakers	10%

Mosaic data is produced by Experian and segments household into sixteen different 'Groups' based on their life-style, preferences, likely income and social interests. The data here represents the top 5 Mosaic Groups in each Dorset Ward.