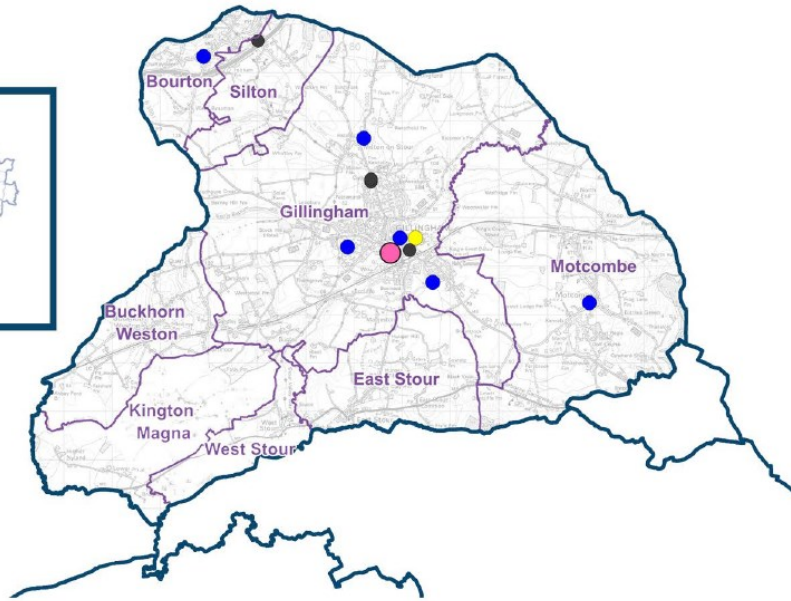
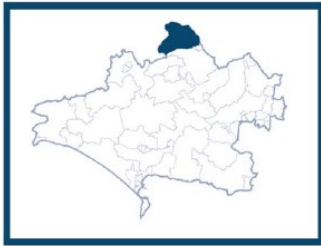


# Ward Profile Gillingham Ward

## Gillingham Ward:



- GP Surgery ● 4
- Hospital ● 0
- Dorset Council Library ● 1
- Community Library ● 0
- Primary School ● 6
- Middle School ● 0
- Secondary School ● 1
- Special School ● 0
- Pupil Referral Unit ● 0



**3 Councillors**



**12,186 Electors**



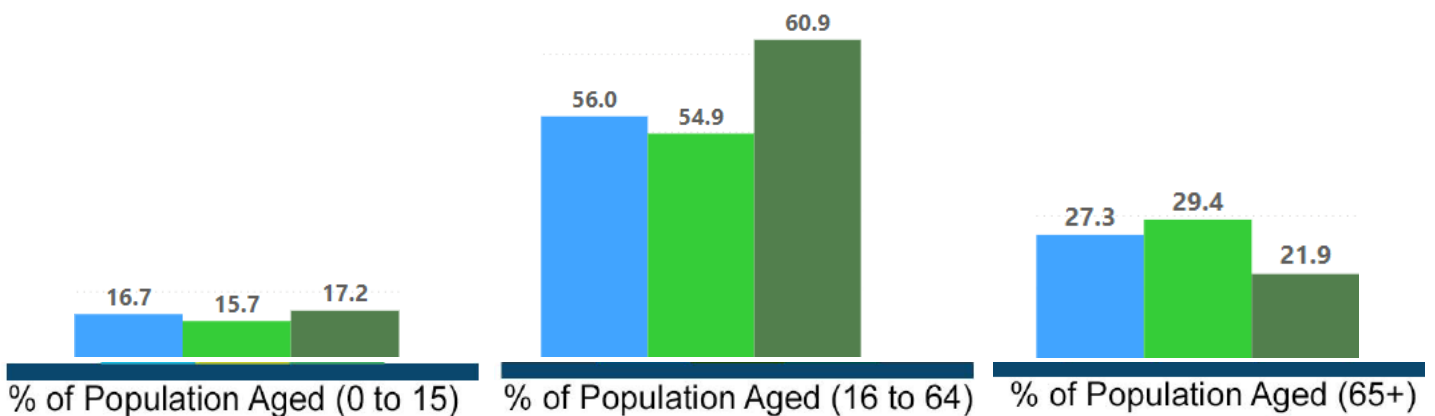
**7,639 Residential Properties**

## Gillingham Ward is comprised of the following Parishes:

Bourton, Buckhorn Weston, East Stour, Gillingham, Kington Magna, Motcombe, Silton and West Stour

● Gillingham ● Dorset ● Bournemouth, Christchurch and Poole

## Age Profile:



Total Ward Population



**15,945**

49% are Male

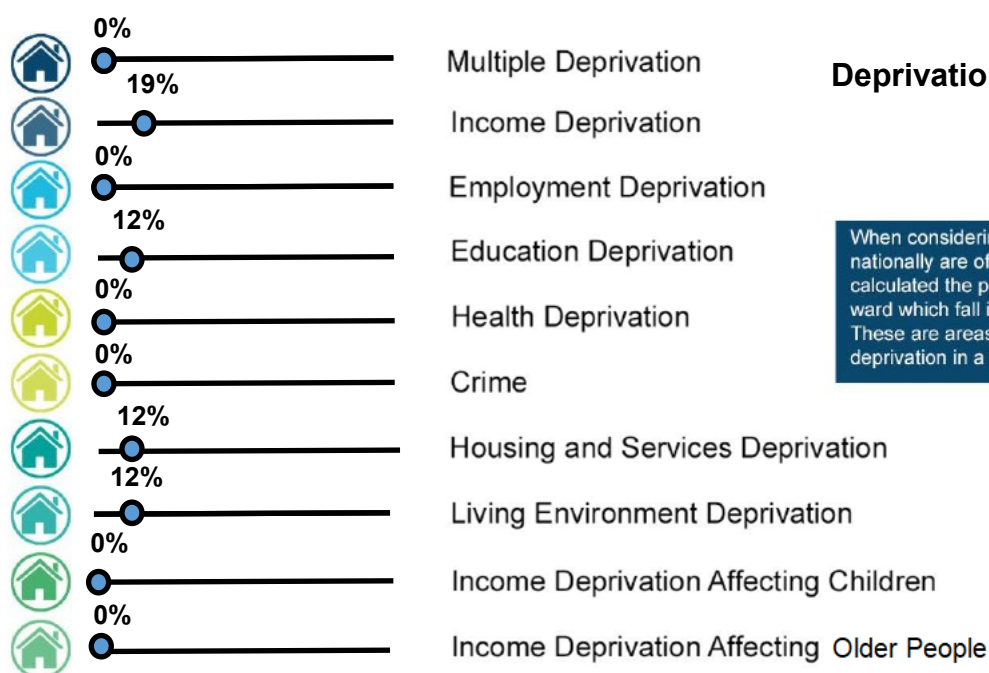


51% are Female



# Ward Profile Gillingham Ward

Demographics	Gillingham Ward	Dorset Council	BCP
% of Population White British	93.6	93.9	82.4
% of Population Ethnic Minority	6.4	6.1	17.6
% of Population Who Describe Health Good/Very Good	81.7	80.7	81.6
% of Population Who Describe Health Bad/Very Bad	4.6	5.1	5.3
% of Population with a long term illness/disability	18.4	19.8	18.5
% of Population within Communal Establishments	1	2.1	2.6
% of Population Providing Unpaid Care	8.9	9.8	8.8
% of Population Whose Main Language is not English	2.8	1.9	8.8
Claimants Female - % of 16-64 Population	1.2	1.1	1.7
Claimants Male - % of 16-64 Population	1.0	1.3	2.3
Claimant Total - % of 16-64 Population	1.0	1.0	2.0



## Deprivation in Gillingham Ward

When considering Deprivation, areas within the top 20% nationally are of most concern. In this measure we have calculated the proportion of households in areas in each ward which fall into the top 20% nationally for each domain. These are areas that are considered as suffering severe deprivation in a national context within that category.

## Mosaic Data for Gillingham Ward

Ward MOSAIC Top 5	Gillingham Ward
D Rural Reality	39%
C Country Living	29%
E Senior Security	9%
L Vintage Value	4%
H Aspiring Homemakers	4%

Mosaic data is produced by Experian and segments household into sixteen different 'Groups' based on their life-style, preferences, likely income and social interests. The data here represents the top 5 Mosaic Groups in each Dorset Ward.