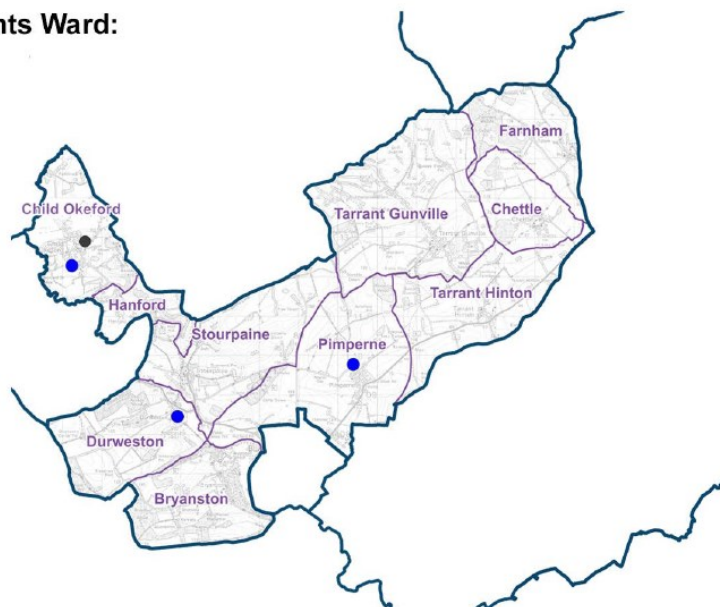


Ward Profile Hillforts & Upper Tarrant

Hill Forts and Upper Tarrant Ward:



- GP Surgery ● 1
- Hospital ● 0
- Dorset Council Library ● 0
- Community Library ● 0
- Primary School ● 3
- Middle School ● 0
- Secondary School ● 0
- Special School ● 0
- Pupil Referral Unit ● 0



1 Councillor



3,545 Electors



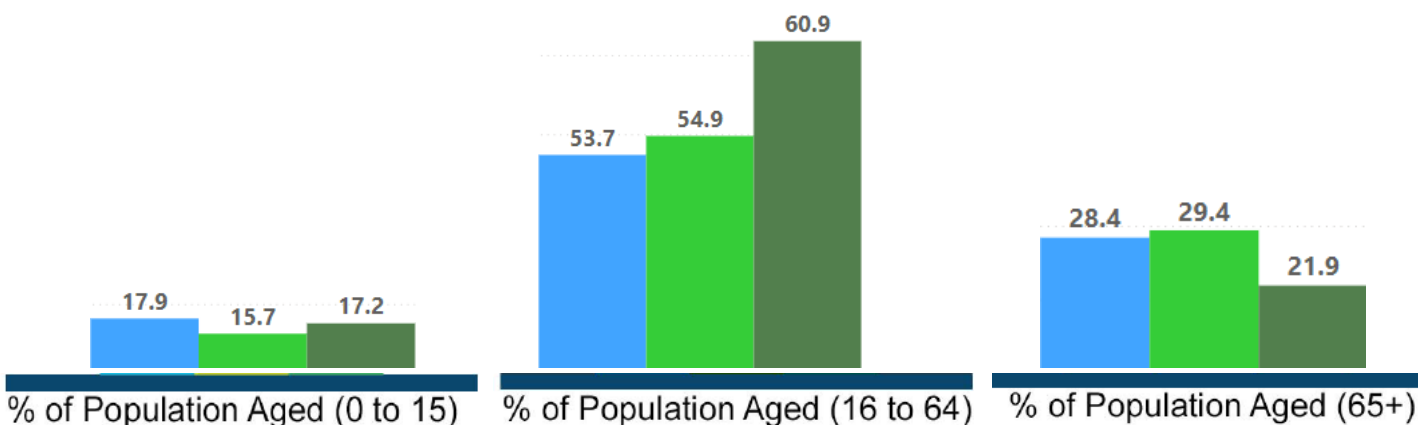
2,080 Residential Properties

Hill Forts & Upper Tarrant Ward is comprised of the following Parishes:

Bryanston, Chettle, Child Okeford, Durweston, Farnham, Hanford, Pimperne, Stourpaine, Tarrant Gunville and Tarrant Hinton

● Hill Forts & Upper Tarrant ● Dorset ● Bournemouth, Christchurch and Poole

Age Profile:



Total Ward Population



4,745

49% are Male

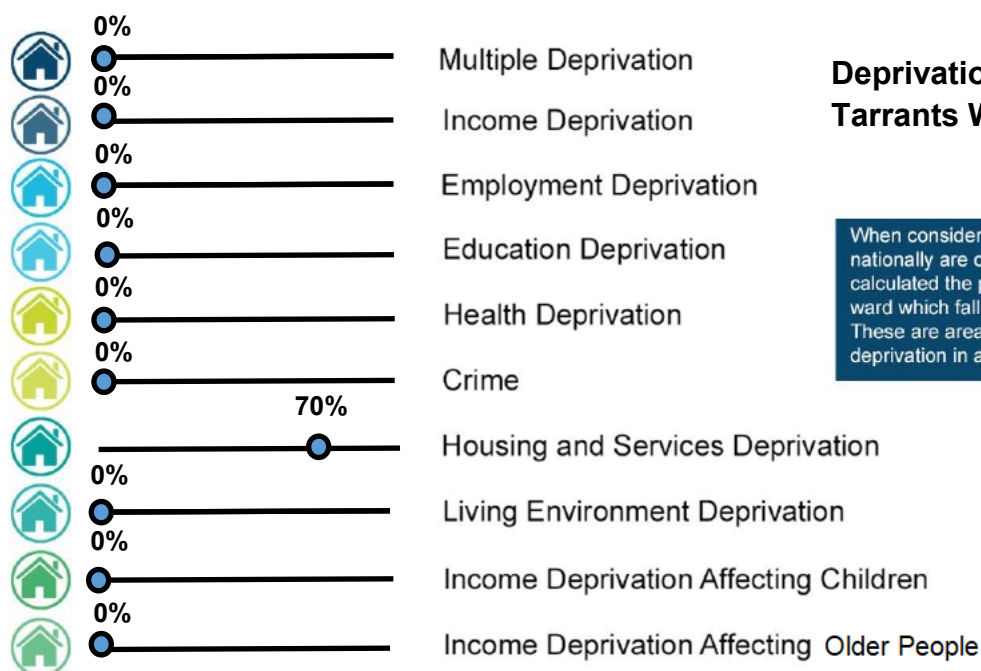


51% are Female



Ward Profile Hillforts & Upper Tarrants Ward

Demographics	Hillforts & Upper Tarrants Ward	Dorset Council	BCP
% of Population White British	94.9	93.9	82.4
% of Population Ethnic Minority	5.1	6.1	17.6
% of Population Who Describe Health Good/Very Good	84.1	80.7	81.6
% of Population Who Describe Health Bad/Very Bad	4.3	5.1	5.3
% of Population with a long term illness/disability	18.3	19.8	18.5
% of Population within Communal Establishments	14	2.1	2.6
% of Population Providing Unpaid Care	9.0	9.8	8.8
% of Population Whose Main Language is not English	1.3	1.9	8.8
Claimants Female - % of 16-64 Population	1.0	1.1	1.7
Claimants Male - % of 16-64 Population	1.1	1.3	2.3
Claimant Total - % of 16-64 Population	1.2	1.0	2.0



Deprivation in Hillforts and Upper Tarrants Ward

When considering Deprivation, areas within the top 20% nationally are of most concern. In this measure we have calculated the proportion of households in areas in each ward which fall into the top 20% nationally for each domain. These are areas that are considered as suffering severe deprivation in a national context within that category.

Mosaic Data for Hillforts and Upper Tarrants Ward

Ward MOSAIC Top 5	Hill Forts & Upper Tarrants Ward
C Country Living	59%
D Rural Reality	37%
G Domestic Success	1%
H Aspiring Homemakers	1%
B Prestige Positions	1%

Mosaic data is produced by Experian and segments household into sixteen different 'Groups' based on their life-style, preferences, likely income and social interests. The data here represents the top 5 Mosaic Groups in each Dorset Ward.