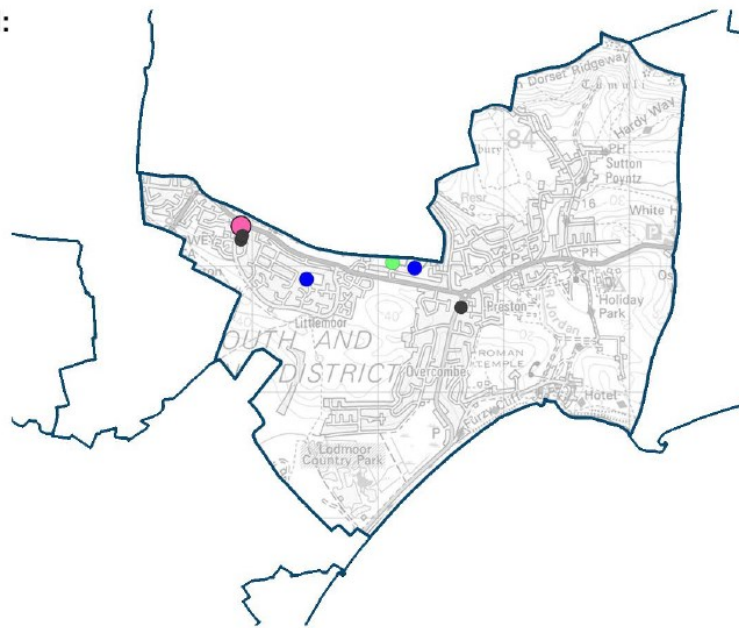


Ward Profile Littlemoor and Preston

Littlemoor & Preston Ward:



- GP Surgery ● 3
- Hospital ● 0
- Dorset Council Library ● 1
- Community Library ● 0
- Primary School ● 2
- Middle School ● 0
- Secondary School ● 0
- Special School ● 1
- Pupil Referral Unit ● 0



2 Councillors



7,611 Electors



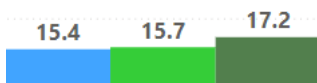
4,851 Residential Properties

Littlemoor & Preston Ward is comprised of the following Parishes:

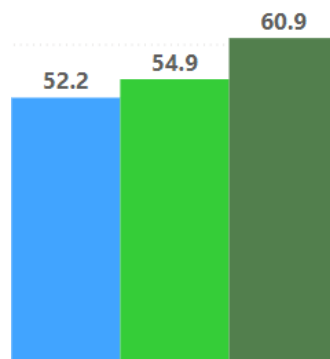
Littlemoor, Preston and the small village of Sutton Poyntz

● Littlemoor & Preston ● Dorset ● Bournemouth, Christchurch and Poole

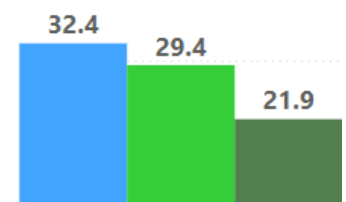
Age Profile:



% of Population Aged (0 to 15)



% of Population Aged (16 to 64)



% of Population Aged (65+)

Total Ward Population



9,530

48% are Male




52% are Female



Ward Profile Littlemoor & Preston Ward

Demographics	Littlemoor & Preston Ward	Dorset Council	BCP
% of Population White British	95.3	93.9	82.4
% of Population Ethnic Minority	4.7	6.1	17.6
% of Population Who Describe Health Good/Very Good	78.2	80.7	81.6
% of Population Who Describe Health Bad/Very Bad	5.7	5.1	5.3
% of Population with a long term illness/disability	22.1	19.8	18.5
% of Population within Communal Establishments	0.2	2.1	2.6
% of Population Providing Unpaid Care	10.8	9.8	8.8
% of Population Whose Main Language is not English	1.4	1.9	8.8
Claimants Female - % of 16-64 Population	1.2	1.1	1.7
Claimants Male - % of 16-64 Population	1.5	1.3	2.3
Claimant Total - % of 16-64 Population	1.4	1.0	2.0



Deprivation in Littlemoor and Preston Ward

When considering Deprivation, areas within the top 20% nationally are of most concern. In this measure we have calculated the proportion of households in areas in each ward which fall into the top 20% nationally for each domain. These are areas that are considered as suffering severe deprivation in a national context within that category.

Mosaic Data for Littlemoor and Preston Ward

Ward MOSAIC Top 5	Littlemoor & Preston Ward
E Senior Security	23%
B Prestige Positions	12%
L Vintage Value	9%
M Modest Traditions	8%
I Family Basics	8%

Mosaic data is produced by Experian and segments household into sixteen different 'Groups' based on their life-style, preferences, likely income and social interests. The data here represents the top 5 Mosaic Groups in each Dorset Ward.