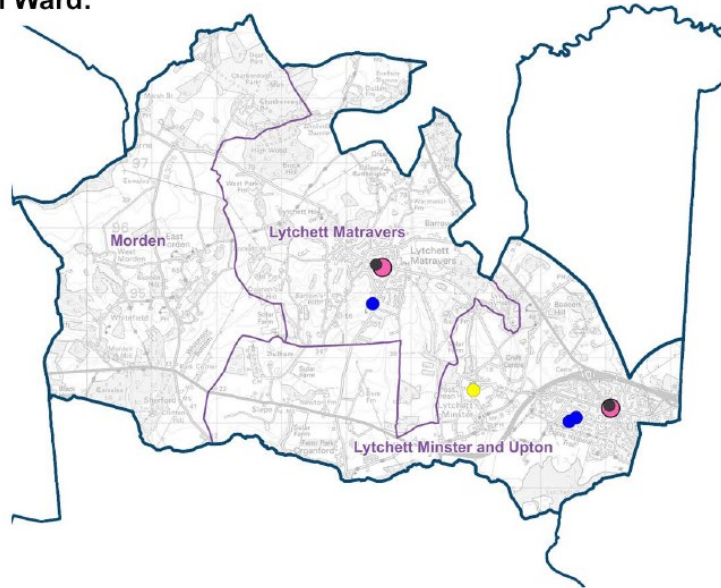


# Ward Profile Lytchett Matravers & Upton



## Lytchett Matravers & Upton Ward:



- GP Surgery ● 2
- Hospital ● 0
- Dorset Council Library ● 2
- Community Library ● 0
- Primary School ● 3
- Middle School ● 0
- Secondary School ● 1
- Special School ● 0
- Pupil Referral Unit ● 0



**3 Councillors**



**9,684 Electors**



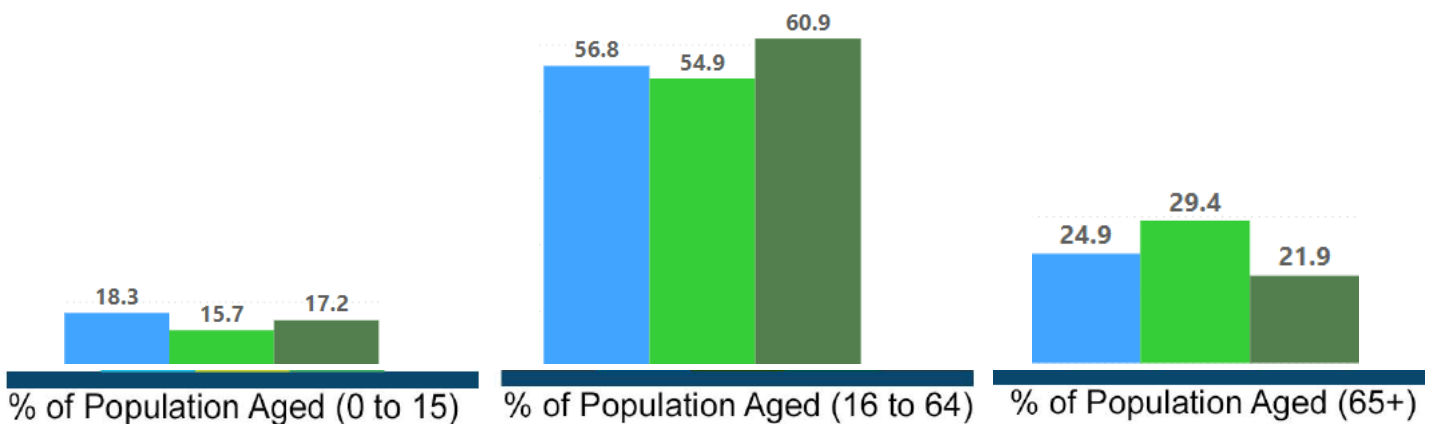
**5,684 Residential Properties**

Lytchett Matravers & Upton Ward is comprised of the following Parishes:

Lytchett Matravers, Lytchett Minster & Upton & Morden

● Lytchett Matravers & Upton ● Dorset ● Bournemouth, Christchurch and Poole

## Age Profile:



Total Ward Population



**12,750**

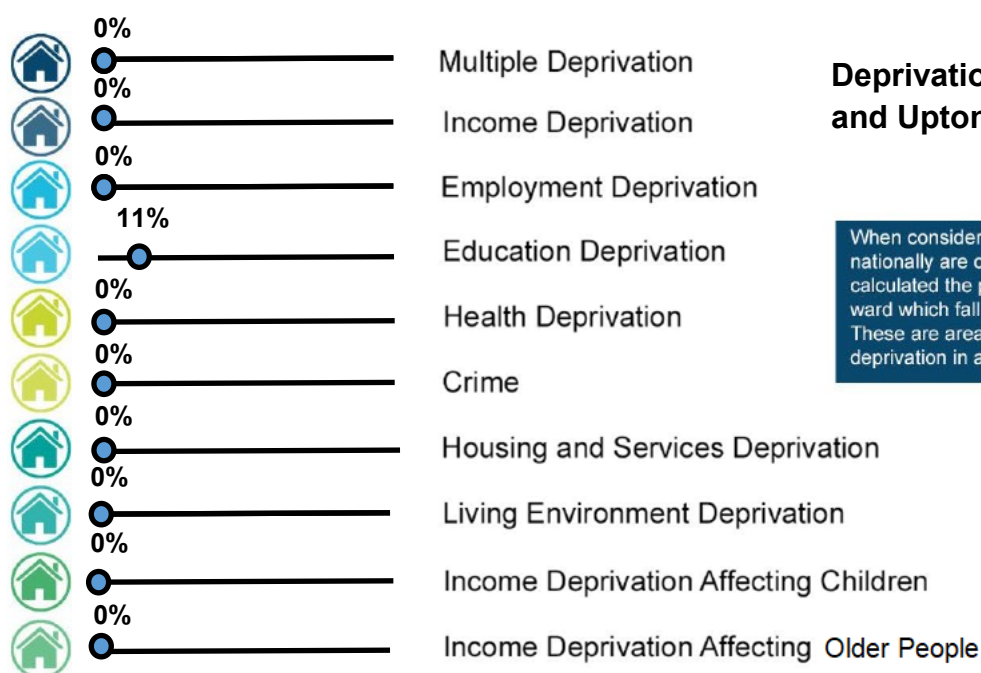
48% are Male



52% are Female



Demographics	Lytchett Matravers & Upton Ward	Dorset Council	BCP
% of Population White British	95.0	93.9	82.4
% of Population Ethnic Minority	5.0	6.1	17.6
% of Population Who Describe Health Good/Very Good	82.6	80.7	81.6
% of Population Who Describe Health Bad/Very Bad	4.6	5.1	5.3
% of Population with a long term illness/disability	17.7	19.8	18.5
% of Population within Communal Establishments	0.4	2.1	2.6
% of Population Providing Unpaid Care	9.8	9.8	8.8
% of Population Whose Main Language is not English	1.6	1.9	8.8
Claimants Female - % of 16-64 Population	0.9	1.1	1.7
Claimants Male - % of 16-64 Population	1.3	1.3	2.3
Claimant Total - % of 16-64 Population	1.2	1.0	2.0



## Deprivation in Lytchett Matravers and Upton Ward

When considering Deprivation, areas within the top 20% nationally are of most concern. In this measure we have calculated the proportion of households in areas in each ward which fall into the top 20% nationally for each domain. These are areas that are considered as suffering severe deprivation in a national context within that category.

## Mosaic Data for Lytchett Matravers & Upton Ward

Ward MOSAIC Top 5	Lytchett Matravers & Upton Ward
E Senior Security	16%
F Suburban Stability	15%
C Country Living	15%
H Aspiring Homemakers	15%
B Prestige Positions	9%

Mosaic data is produced by Experian and segments household into sixteen different 'Groups' based on their life-style, preferences, likely income and social interests. The data here represents the top 5 Mosaic Groups in each Dorset Ward.