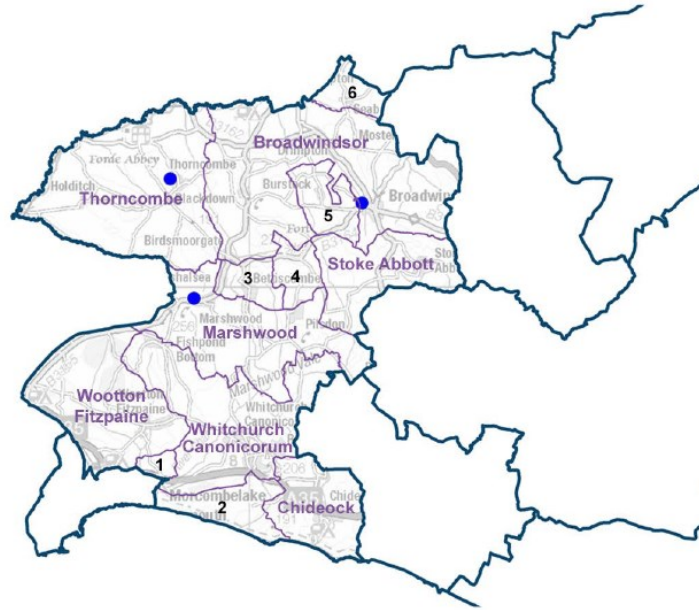
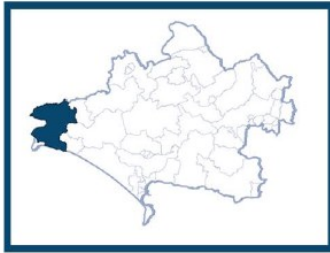


# Ward Profile Marshwood Vale Ward

## Marshwood Vale Ward:



- GP Surgery ● 0
- Hospital ● 0
- Dorset Council Library ● 0
- Community Library ● 0
- Primary School ● 3
- Middle School ● 0
- Secondary School ● 0
- Special School ● 0
- Pupil Referral Unit ● 0

- 1 Catherston Leweston
- 2 Stanton St Gabriel
- 3 Bettiscombe
- 4 Pilsdon
- 5 Burstock
- 6 Seaborough



**1 Councillor**



**3,926 Electors**



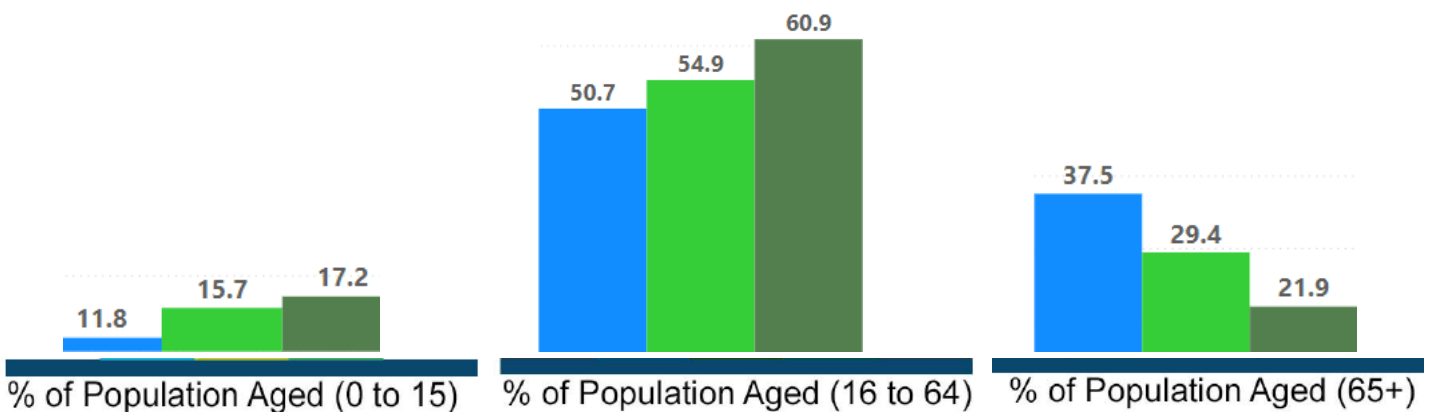
**2,630 Residential Properties**

### Marshwood Vale Ward is comprised of the following Parishes:

Bettiscombe, Broadwindsor, Burstock, Catherston Leweston, Chideock, Marshwood, Pilsdon, Seaborough, Stanton St. Gabriel, Stoke Abbott, Thorncombe, Whitchurch Canonicorum & Wootton Fitzpaine

● Marshwood Vale ● Dorset ● Bournemouth, Christchurch and Poole

### Age Profile:



Total Ward Population



**4,530**

49% are Male




51% are Female



# Ward Profile Marshwood Vale Ward

Demographics	Marshwood Vale Ward	Dorset Council	BCP
% of Population White British	96.1	93.9	82.4
% of Population Ethnic Minority	3.9	6.1	17.6
% of Population Who Describe Health Good/Very Good	80.5	80.7	81.6
% of Population Who Describe Health Bad/Very Bad	4.8	5.1	5.3
% of Population with a long term illness/disability	18.5	19.8	18.5
% of Population within Communal Establishments	1.2	2.1	2.6
% of Population Providing Unpaid Care	10.3	9.8	8.8
% of Population Whose Main Language is not English	0.9	1.9	8.8
Claimants Female - % of 16-64 Population	0.9	1.1	1.7
Claimants Male - % of 16-64 Population	1.1	1.3	2.3
Claimant Total - % of 16-64 Population	1.2	1.0	2.0



## Deprivation in Marshwood Vale Ward

When considering Deprivation, areas within the top 20% nationally are of most concern. In this measure we have calculated the proportion of households in areas in each ward which fall into the top 20% nationally for each domain. These are areas that are considered as suffering severe deprivation in a national context within that category.

### Mosaic Data for Marshwood Vale Ward

Ward MOSAIC Top 5	Marshwood Vale Ward
C Country Living	86%
D Rural Reality	14%
L Vintage Value	0%
B Prestige Positions	0%
H Aspiring Homemakers	0%

Mosaic data is produced by Experian and segments household into sixteen different 'Groups' based on their life-style, preferences, likely income and social interests. The data here represents the top 5 Mosaic Groups in each Dorset Ward.