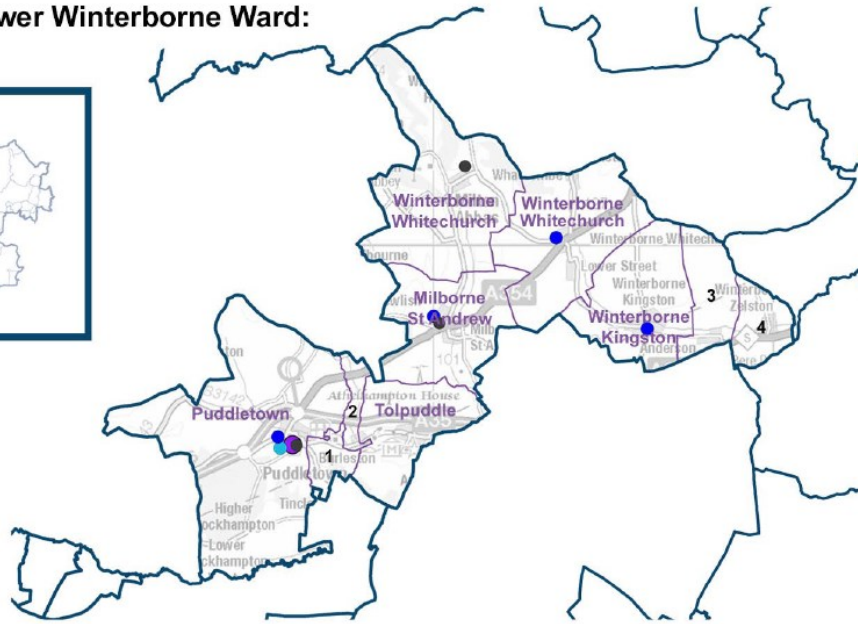
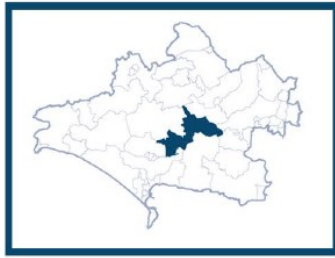


Ward Profile Puddletown and Lower Winterborne Ward



Puddletown & Lower Winterborne Ward:



- GP Surgery ● 3
- Hospital ● 0
- Dorset Council Library ● 0
- Community Library ● 1
- Primary School ● 4
- Middle School ● 1
- Secondary School ● 0
- Special School ● 0
- Pupil Referral Unit ● 0

- 1 Athelhampton
- 2 Burtleston
- 3 Anderson
- 4 Winterborne Zelston



1 Councillor



4,304 Electors



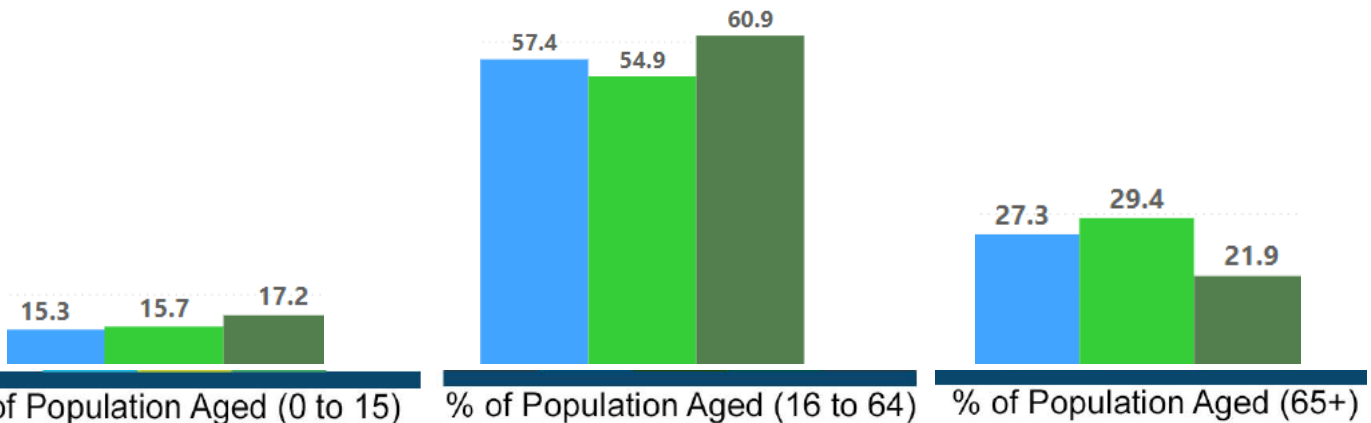
2,449 Residential Properties

Puddletown & Lower Winterborne Ward is comprised of the following Parishes:

Athlehampton, Burtleston, Milborne St. Andrew, Milton Abbas, Puddletown, Tolpuddle, Anderson, Winterborne Kingston, Winterborne Whitechurch and Winterborne Zelston

- Puddletown & Lower Winterborne
- Dorset
- Bournemouth, Christchurch and Poole

Age Profile:



Total Ward Population



5,555

51% are Male



49% are Female

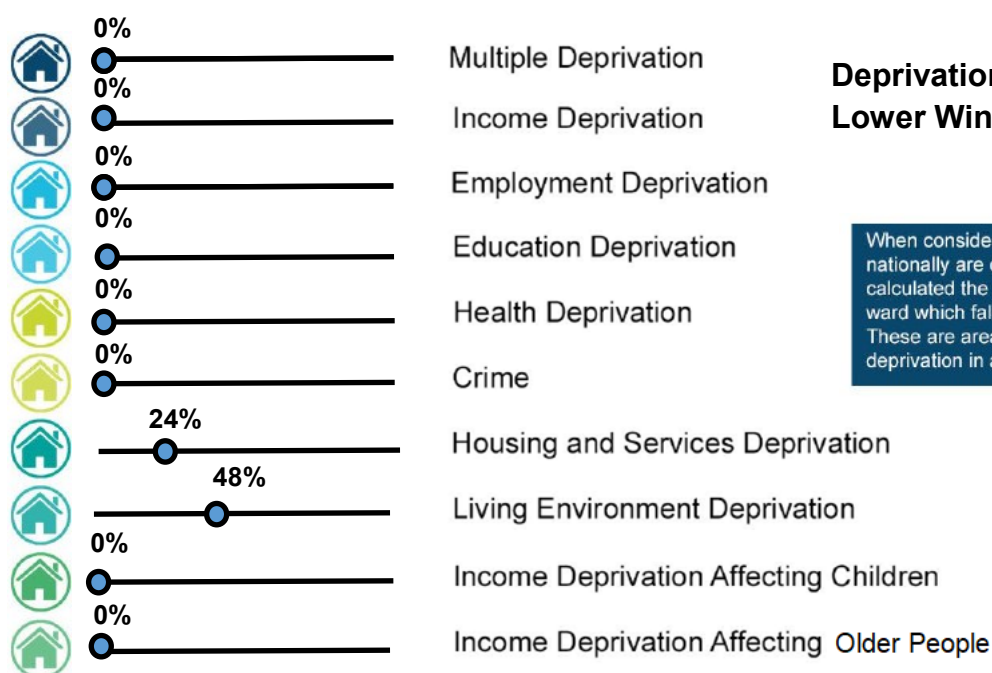


Ward Profile

Puddletown and Lower Winterborne Ward



| Demographics | Puddletown & Lower Winterborne Ward | Dorset Council | BCP |
|---|-------------------------------------|----------------|------|
| % of Population White British | 95.8 | 93.9 | 82.4 |
| % of Population Ethnic Minority | 4.2 | 6.1 | 17.6 |
| % of Population Who Describe Health Good/Very Good | 81.8 | 80.7 | 81.6 |
| % of Population Who Describe Health Bad/Very Bad | 4.7 | 5.1 | 5.3 |
| % of Population with a long term illness/disability | 18.7 | 19.8 | 18.5 |
| % of Population within Communal Establishments | 3.5 | 2.1 | 2.6 |
| % of Population Providing Unpaid Care | 11.4 | 9.8 | 8.8 |
| % of Population Whose Main Language is not English | 0.9 | 1.9 | 8.8 |
| Claimants Female - % of 16-64 Population | 1.3 | 1.1 | 1.7 |
| Claimants Male - % of 16-64 Population | 0.9 | 1.3 | 2.3 |
| Claimant Total - % of 16-64 Population | 1.2 | 1.0 | 2.0 |



Deprivation in Puddletown and Lower Winterborne Ward

When considering Deprivation, areas within the top 20% nationally are of most concern. In this measure we have calculated the proportion of households in areas in each ward which fall into the top 20% nationally for each domain. These are areas that are considered as suffering severe deprivation in a national context within that category.

Mosaic Data for Puddletown and Lower Winterborne Ward

| Ward MOSAIC Top 5 | Puddletown & Lower Winterborne Ward |
|-----------------------|-------------------------------------|
| C Country Living | 64% |
| D Rural Reality | 35% |
| L Vintage Value | 1% |
| H Aspiring Homemakers | 0% |
| B Prestige Positions | 0% |
| G Domestic Success | 0% |

Mosaic data is produced by Experian and segments household into sixteen different 'Groups' based on their life-style, preferences, likely income and social interests. The data here represents the top 5 Mosaic Groups in each Dorset Ward.

For further information please use our website: <https://www.dorsetcouncil.gov.uk/data-and-insight-for-dorset>