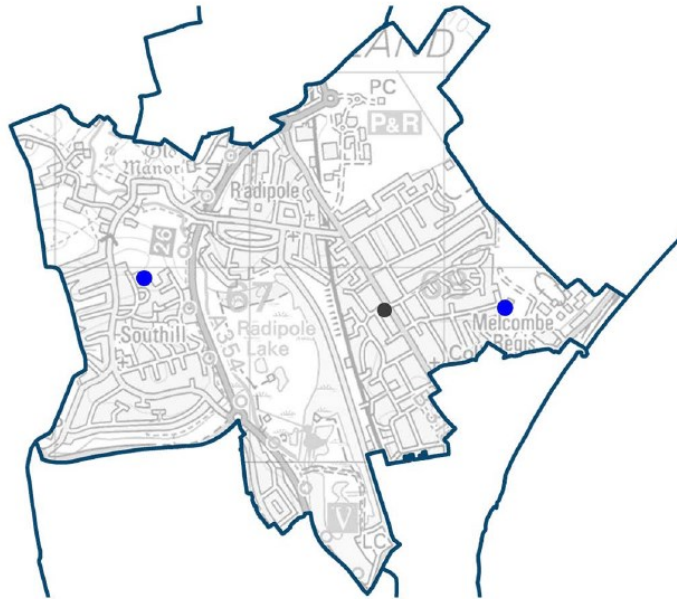
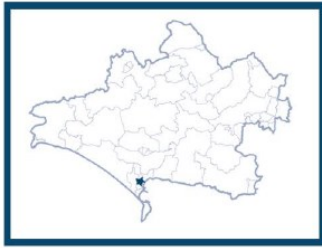


Ward Profile Radipole Ward

Radipole Ward:



- GP Surgery ● 1
- Hospital ● 0
- Dorset Council Library ● 0
- Community Library ● 0
- Primary School ● 2
- Middle School ● 0
- Secondary School ● 0
- Special School ● 0
- Pupil Referral Unit ● 0



2 Councillors



7,265 Electors



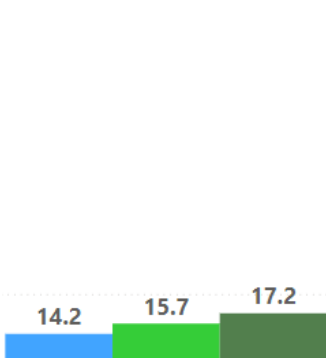
4,397 Residential Properties

Radipole Ward is comprised of the following Parishes:

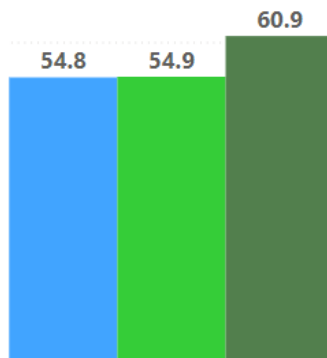
Radipole Ward is composed of the areas of Radipole and Southill

- Radipole
- Dorset
- Bournemouth, Christchurch and Poole

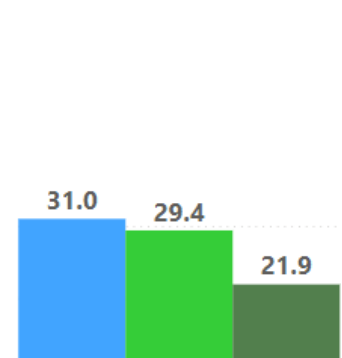
Age Profile:



% of Population Aged (0 to 15)



% of Population Aged (16 to 64)



% of Population Aged (65+)

Total Ward Population



9,685

49% are Male




51% are Female



Ward Profile Radipole Ward

Demographics	Radipole Ward	Dorset Council	BCP
% of Population White British	93.6	93.9	82.4
% of Population Ethnic Minority	6.4	6.1	17.6
% of Population Who Describe Health Good/Very Good	78.3	80.7	81.6
% of Population Who Describe Health Bad/Very Bad	5.9	5.1	5.3
% of Population with a long term illness/disability	22.4	19.8	18.5
% of Population within Communal Establishments	2.8	2.1	2.6
% of Population Providing Unpaid Care	10.3	9.8	8.8
% of Population Whose Main Language is not English	2.4	1.9	8.8
Claimants Female - % of 16-64 Population	1.0	1.1	1.7
Claimants Male - % of 16-64 Population	1.3	1.3	2.3
Claimant Total - % of 16-64 Population	1.1	1.0	2.0



Deprivation in Radipole Ward

When considering Deprivation, areas within the top 20% nationally are of most concern. In this measure we have calculated the proportion of households in areas in each ward which fall into the top 20% nationally for each domain. These are areas that are considered as suffering severe deprivation in a national context within that category.

Mosaic Data for Radipole Ward

Ward MOSAIC Top 5	Radipole Ward
E Senior Security	26%
O Rental Hubs	14%
F Suburban Stability	14%
G Domestic Success	10%
B Prestige Positions	9%

Mosaic data is produced by Experian and segments household into sixteen different 'Groups' based on their life-style, preferences, likely income and social interests. The data here represents the top 5 Mosaic Groups in each Dorset Ward.