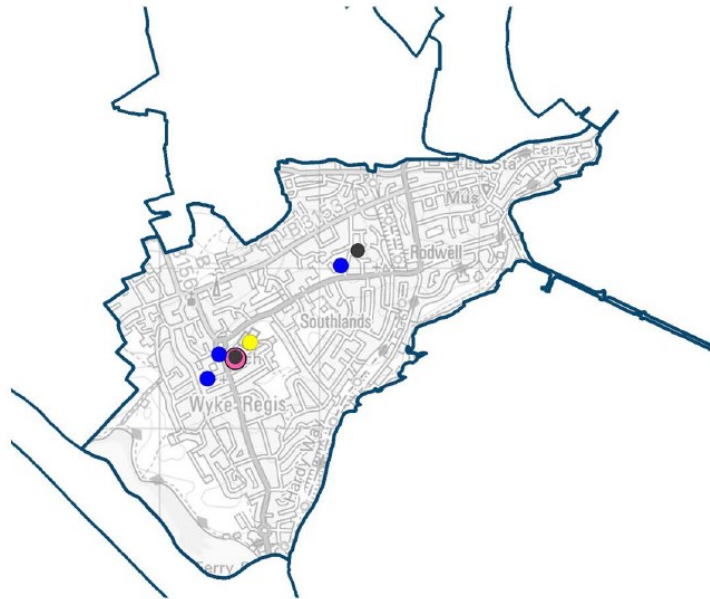


Ward Profile Rodwell & Wyke Ward

Rodwell & Wyke Ward:



- GP Surgery ● 2
- Hospital ● 0
- Dorset Council Library ● 1
- Community Library ● 0
- Primary School ● 3
- Middle School ● 0
- Secondary School ● 1
- Special School ● 0
- Pupil Referral Unit ● 0



3 Councillors



10,653 Electors



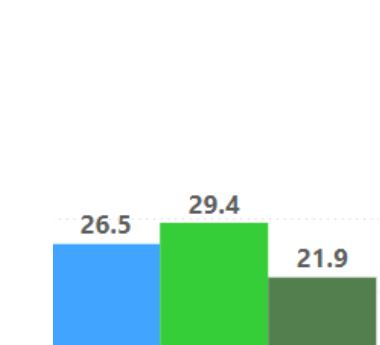
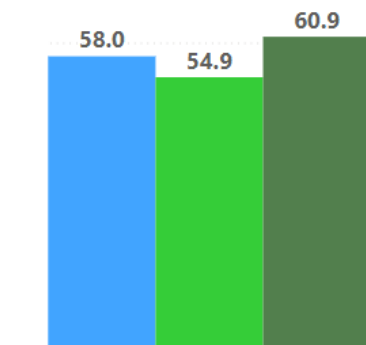
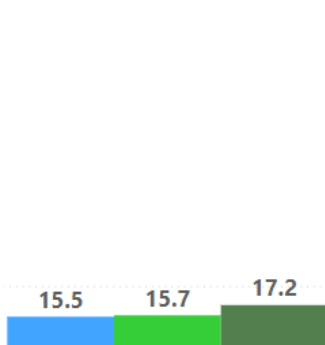
6,827 Residential Properties

Rodwell & Wyke Ward is comprised of the following Parishes:

Rodwell & Wyke Ward is composed of the areas of Rodwell and Wyke

● Rodwell & Wyke ● Dorset ● Bournemouth, Christchurch and Poole

Age Profile:



% of Population Aged (0 to 15)

% of Population Aged (16 to 64)

% of Population Aged (65+)

Total Ward Population



14,200

49% are Male




51% are Female



Ward Profile Rodwell and Wyke Ward

Demographics	Rodwell & Wyke Ward	Dorset Council	BCP
% of Population White British	94.9	93.9	82.4
% of Population Ethnic Minority	5.1	6.1	17.6
% of Population Who Describe Health Good/Very Good	78.2	80.7	81.6
% of Population Who Describe Health Bad/Very Bad	5.9	5.1	5.3
% of Population with a long term illness/disability	21.9	19.8	18.5
% of Population within Communal Establishments	0.6	2.1	2.6
% of Population Providing Unpaid Care	9.8	9.8	8.8
% of Population Whose Main Language is not English	1.5	1.9	8.8
Claimants Female - % of 16-64 Population	1.5	1.1	1.7
Claimants Male - % of 16-64 Population	1.8	1.3	2.3
Claimant Total - % of 16-64 Population	1.7	1.0	2.0



Deprivation in Rodwell & Wyke Ward

When considering Deprivation, areas within the top 20% nationally are of most concern. In this measure we have calculated the proportion of households in areas in each ward which fall into the top 20% nationally for each domain. These are areas that are considered as suffering severe deprivation in a national context within that category.

Mosaic Data for Rodwell and Wyke Ward

Ward MOSAIC Top 5	Rodwell & Wyke Ward
E Senior Security	20%
F Suburban Stability	18%
H Aspiring Homemakers	11%
L Vintage Value	10%
M Modest Traditions	8%

Mosaic data is produced by Experian and segments household into sixteen different 'Groups' based on their lifestyle, preferences, likely income and social interests. The data here represents the top 5 Mosaic Groups in each Dorset Ward.