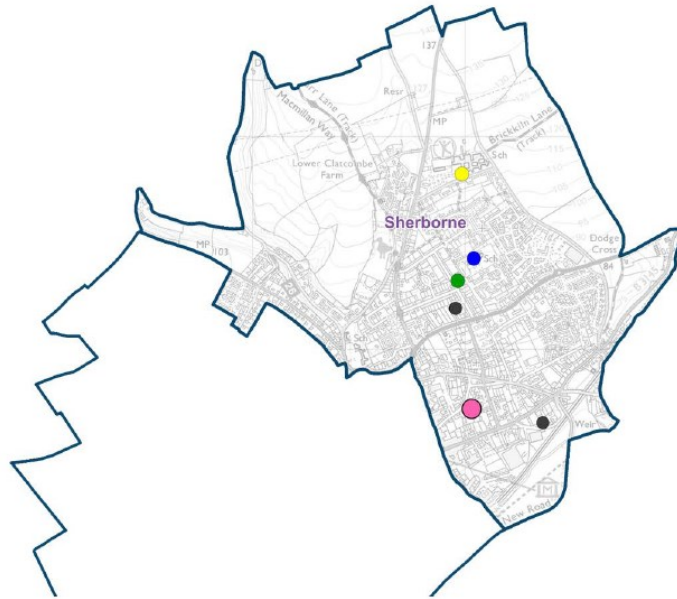
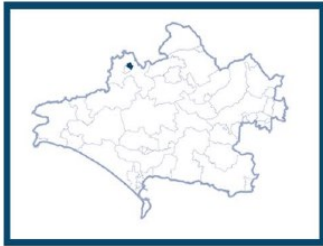


Ward Profile Sherborne East Ward

Sherborne East Ward:



- GP Surgery ● 3
- Hospital ● 0
- Dorset Council Library ● 1
- Community Library ● 0
- Primary School ● 1
- Middle School ● 0
- Secondary School ● 1
- Special School ● 0
- Learning Centre ● 1



1 Councillor



3,770 Electors



2,610

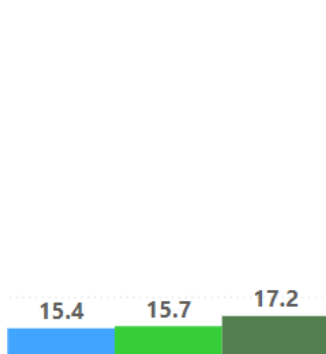
Residential Properties

Sherborne East Ward is comprised of the following Parishes:

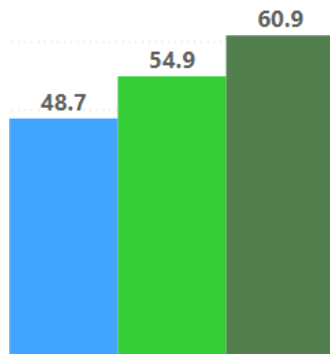
Sherborne East Ward is composed of the eastern side of Sherborne

- Sherborne East
- Dorset
- Bournemouth, Christchurch and Poole

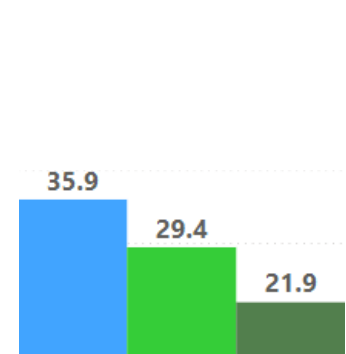
Age Profile:



% of Population Aged (0 to 15)



% of Population Aged (16 to 64)



% of Population Aged (65+)

Total Ward Population



4,765

46% are Male




54% are Female



Ward Profile Sherborne East Ward

Demographics	Sherborne East Ward	Dorset Council	BCP
% of Population White British	91.8	93.9	82.4
% of Population Ethnic Minority	8.2	6.1	17.6
% of Population Who Describe Health Good/Very Good	78.2	80.7	81.6
% of Population Who Describe Health Bad/Very Bad	6.1	5.1	5.3
% of Population with a long term illness/disability	21.4	19.8	18.5
% of Population within Communal Establishments	2.7	2.1	2.6
% of Population Providing Unpaid Care	8.7	9.8	8.8
% of Population Whose Main Language is not English	2.3	1.9	8.8
Claimants Female - % of 16-64 Population	1.5	1.1	1.7
Claimants Male - % of 16-64 Population	0.7	1.3	2.3
Claimant Total - % of 16-64 Population	0.9	1.0	2.0



Deprivation in Sherborne East Ward

When considering Deprivation, areas within the top 20% nationally are of most concern. In this measure we have calculated the proportion of households in areas in each ward which fall into the top 20% nationally for each domain. These are areas that are considered as suffering severe deprivation in a national context within that category.

Mosaic Data for Sherborne East Ward

Ward MOSAIC Top 5	Sherborne East Ward
E Senior Security	25%
L Vintage Value	21%
B Prestige Positions	9%
I Family Basics	8%
F Suburban Stability	7%

Mosaic data is produced by Experian and segments household into sixteen different 'Groups' based on their life-style, preferences, likely income and social interests. The data here represents the top 5 Mosaic Groups in each Dorset Ward.