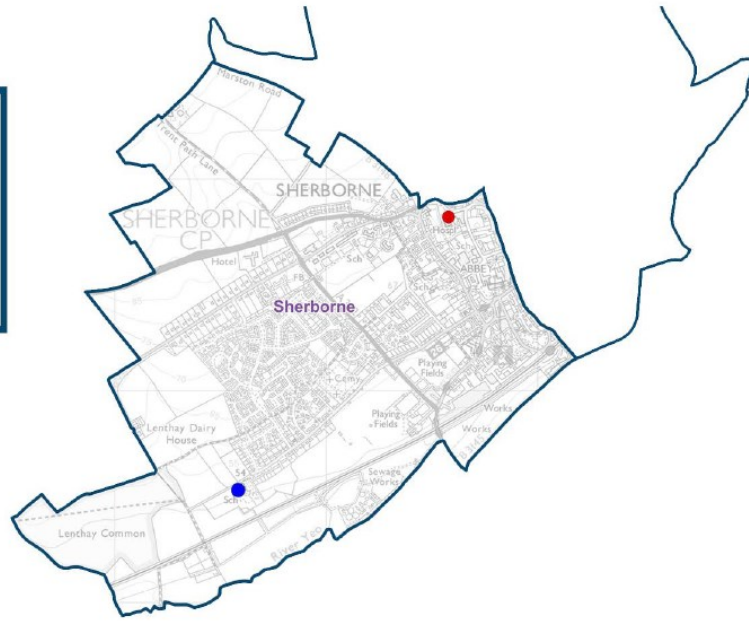
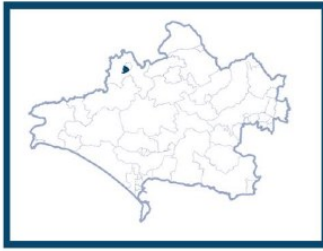


Ward Profile Sherborne West Ward

Sherborne West Ward:



- GP Surgery ● 0
- Hospital ● 1
- Dorset Council Library ● 0
- Community Library ● 0
- Primary School ● 1
- Middle School ● 0
- Secondary School ● 0
- Special School ● 0
- Pupil Referral Unit ● 0



1 Councillor



3,756 Electors



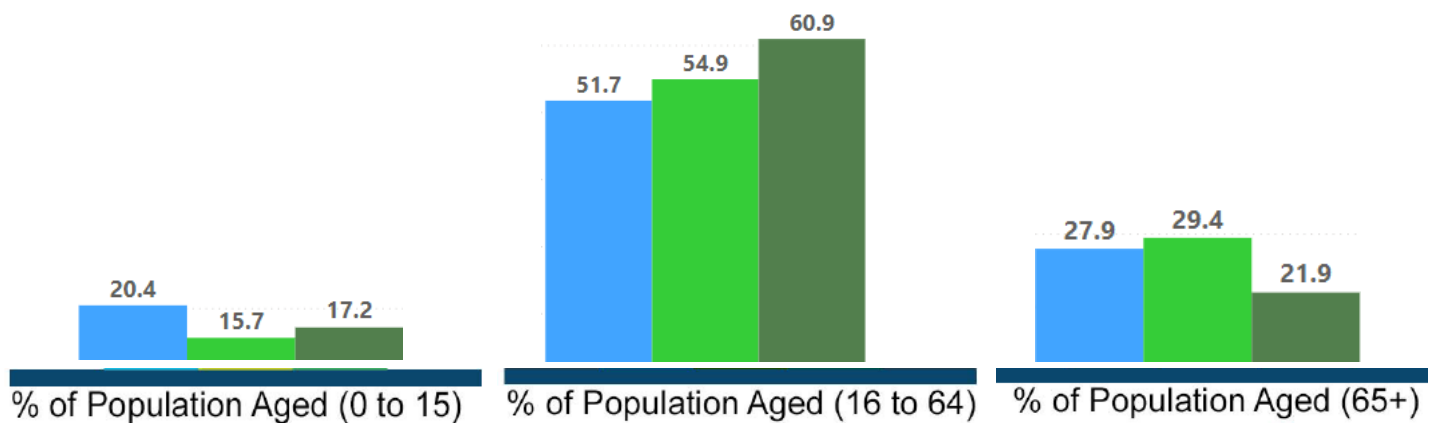
2,594 Residential Properties

Sherborne West Ward is comprised of the following Parishes:

Sherborne West Ward is composed of the western side of Sherborne

- Sherborne West
- Dorset
- Bournemouth, Christchurch and Poole

Age Profile:



Total Ward Population



5,045

48% are Male

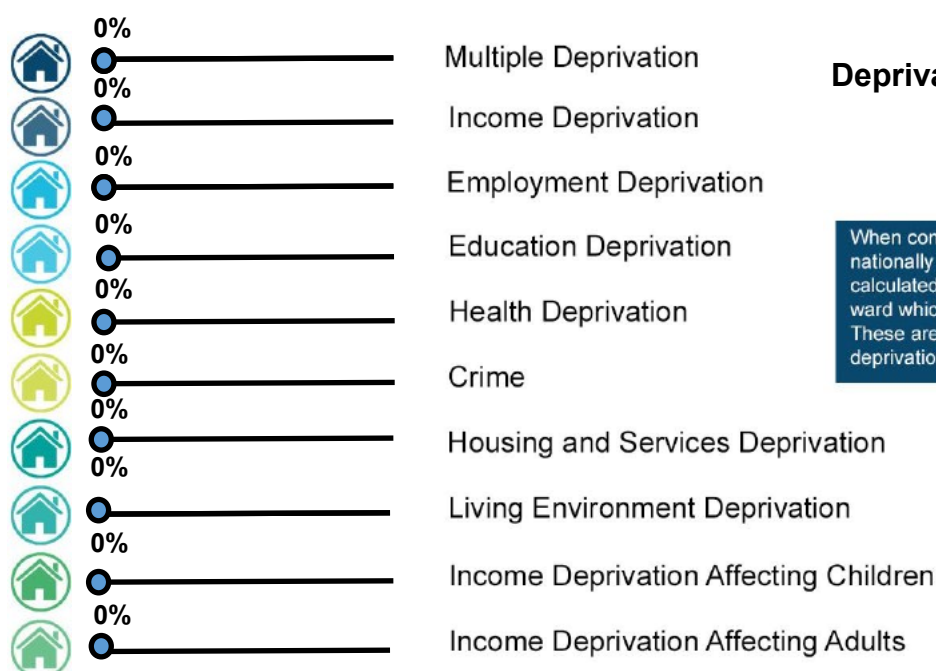


52% are Female



Ward Profile Sherborne West Ward

Demographics	Sherborne West Ward	Dorset Council	BCP
% of Population White British	92.1	93.9	82.4
% of Population Ethnic Minority	7.9	6.1	17.6
% of Population Who Describe Health Good/Very Good	82.7	80.7	81.6
% of Population Who Describe Health Bad/Very Bad	4	5.1	5.3
% of Population with a long term illness/disability	18.5	19.8	18.5
% of Population within Communal Establishments	16.4	2.1	2.6
% of Population Providing Unpaid Care	7.7	9.8	8.8
% of Population Whose Main Language is not English	2.4	1.9	8.8
Claimants Female - % of 16-64 Population	0.8	1.1	1.7
Claimants Male - % of 16-64 Population	0.6	1.3	2.3
Claimant Total - % of 16-64 Population	0.9	1.0	2.0



Deprivation in Sherborne West Ward

When considering Deprivation, areas within the top 20% nationally are of most concern. In this measure we have calculated the proportion of households in areas in each ward which fall into the top 20% nationally for each domain. These are areas that are considered as suffering severe deprivation in a national context within that category.

Mosaic Data for Sherborne West Ward

Ward MOSAIC Top 5	Sherborne West Ward
L Vintage Value	19%
H Aspiring Homemakers	18%
E Senior Security	16%
B Prestige Positions	11%
F Suburban Stability	8%

Mosaic data is produced by Experian and segments household into sixteen different 'Groups' based on their life-style, preferences, likely income and social interests. The data here represents the top 5 Mosaic Groups in each Dorset Ward.