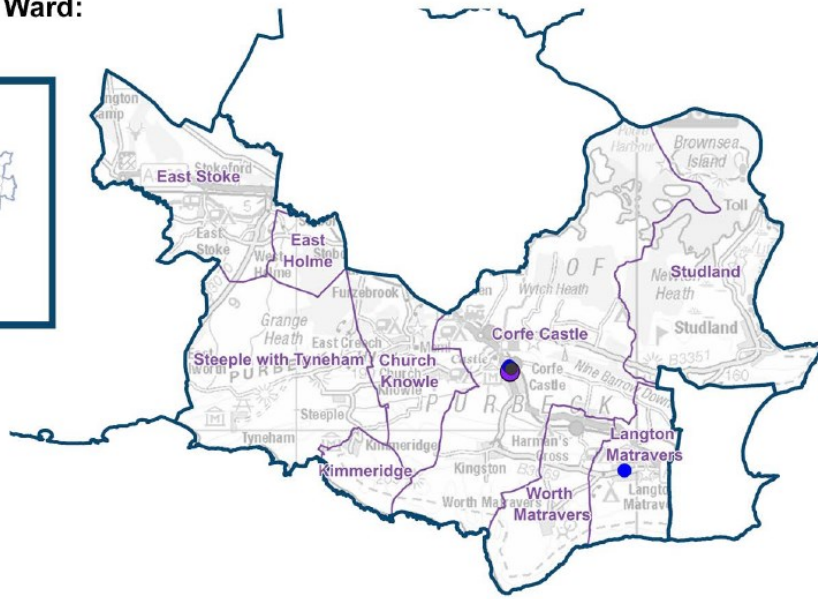
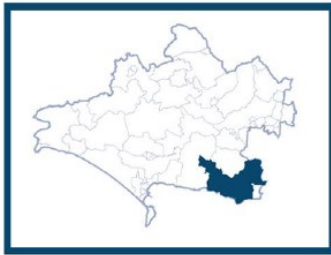


Ward Profile South East Purbeck

South East Purbeck Ward:



- GP Surgery ● 1
- Hospital ● 0
- Dorset Council Library ● 0
- Community Library ● 1
- Primary School ● 2
- Middle School ● 0
- Secondary School ● 0
- Special School ● 0
- Pupil Referral Unit ● 0



1 Councillor



3,475 Electors



2,426

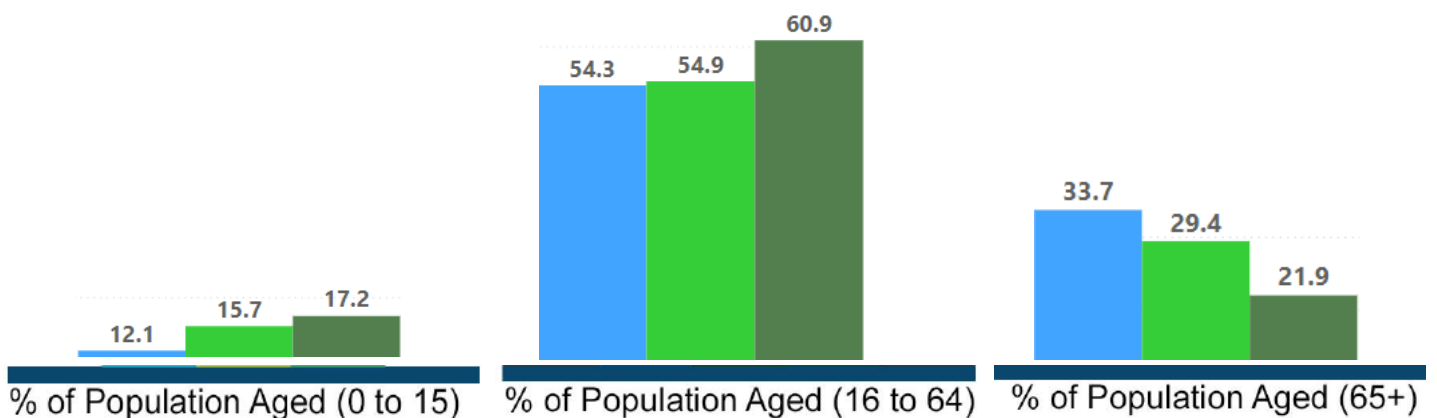
Residential Properties

South East Purbeck Ward is comprised of the following Parishes:

Church Knowle, Corfe Castle, East Holme, East Stoke, Kimmeridge, Langton Matravers, Steeple with Tyneham, Studland and Worth Matravers

- South East Purbeck
- Dorset
- Bournemouth, Christchurch and Poole

Age Profile:



Total Ward Population



4,150

50% are Male




50% are Female



Ward Profile South East Purbeck Ward

Demographics	South East Purbeck Ward	Dorset Council	BCP
% of Population White British	94.7	93.9	82.4
% of Population Ethnic Minority	5.3	6.1	17.6
% of Population Who Describe Health Good/Very Good	79.6	80.7	81.6
% of Population Who Describe Health Bad/Very Bad	5.2	5.1	5.3
% of Population with a long term illness/disability	19.6	19.8	18.5
% of Population within Communal Establishments	2.3	2.1	2.6
% of Population Providing Unpaid Care	11.9	9.8	8.8
% of Population Whose Main Language is not English	1.1	1.9	8.8
Claimants Female - % of 16-64 Population	0.7	1.1	1.7
Claimants Male - % of 16-64 Population	0.5	1.3	2.3
Claimant Total - % of 16-64 Population	0.6	1.0	2.0



Deprivation in South East Purbeck Ward

When considering Deprivation, areas within the top 20% nationally are of most concern. In this measure we have calculated the proportion of households in areas in each ward which fall into the top 20% nationally for each domain. These are areas that are considered as suffering severe deprivation in a national context within that category.

Mosaic Data for South East Purbeck Ward

Ward MOSAIC Top 5	South East Purbeck Ward
C Country Living	80%
D Rural Reality	18%
L Vintage Value	1%
B Prestige Positions	1%
H Aspiring Homemakers	0%

Mosaic data is produced by Experian and segments household into sixteen different 'Groups' based on their life-style, preferences, likely income and social interests. The data here represents the top 5 Mosaic Groups in each Dorset Ward.