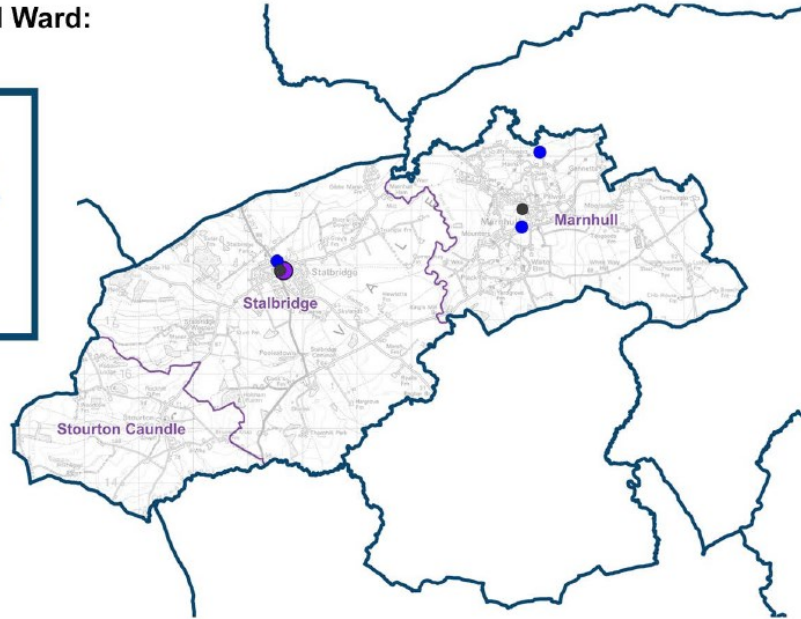


Ward Profile Stalbridge & Marnhull

Stalbridge & Marnhull Ward:



- GP Surgery ● 2
- Hospital ● 0
- Dorset Council Library ● 0
- Community Library ● 1
- Primary School ● 3
- Middle School ● 0
- Secondary School ● 0
- Special School ● 0
- Pupil Referral Unit ● 0



1 Councillor



4,420 Electors



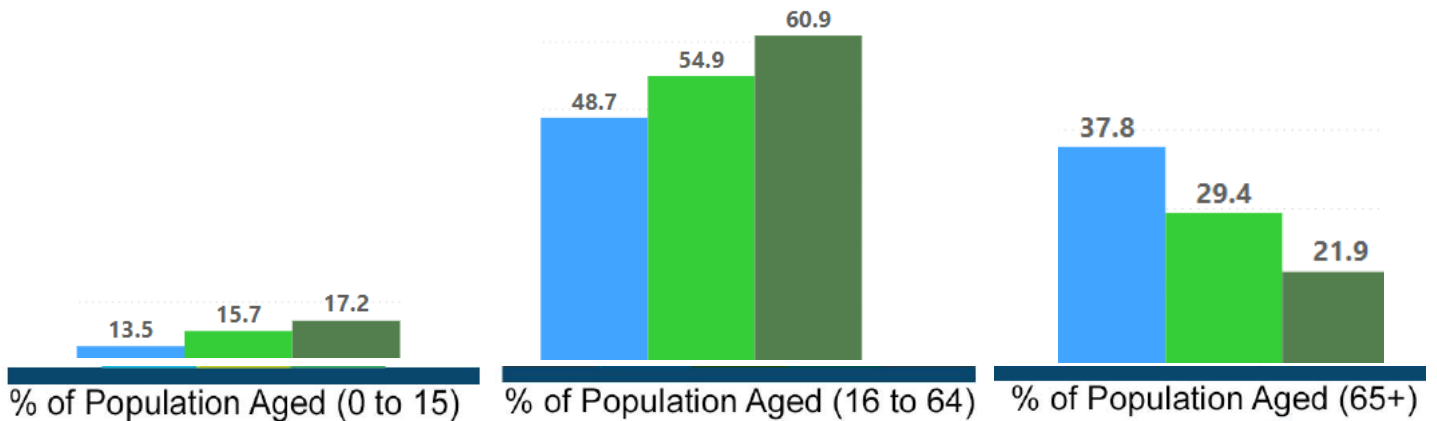
2,666 Residential Properties

Stalbridge & Marnhull Ward is comprised of the following Parishes:

Stalbridge & Marnhull is composed of the Parish of Marnhull, Stalbridge and Stourton Caundle Parish

● Stalbridge & Marnhull ● Dorset ● Bournemouth, Christchurch and Poole

Age Profile:



Total Ward Population



4,915

47% are Male



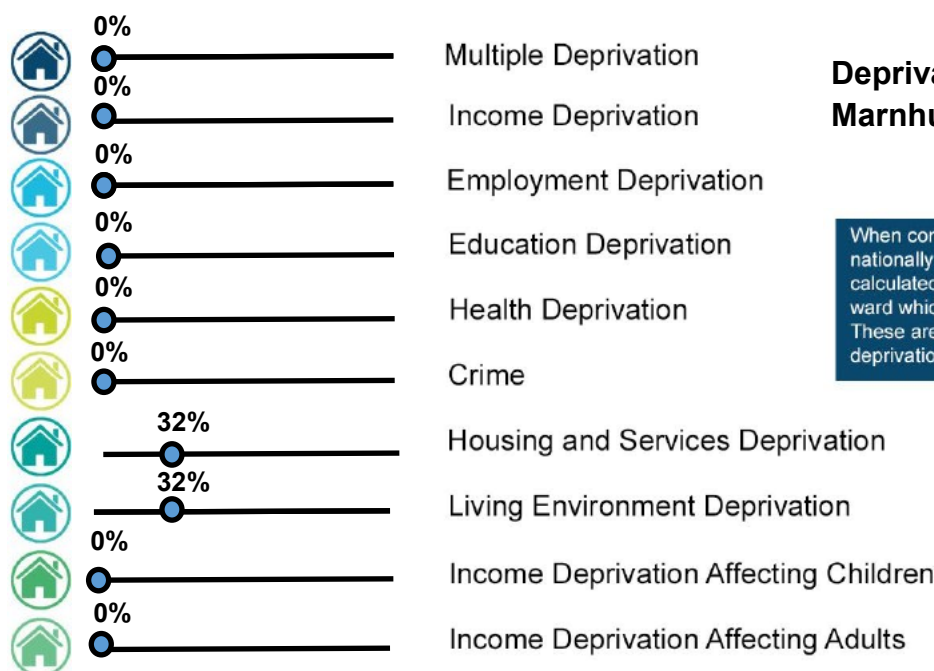
53% are Female



Ward Profile **Stalbridge and Marnhull Ward**



Demographics	Stalbridge and Marnhull Ward	Dorset Council	BCP
% of Population White British	96.6	93.9	82.4
% of Population Ethnic Minority	3.4	6.1	17.6
% of Population Who Describe Health Good/Very Good	79.4	80.7	81.6
% of Population Who Describe Health Bad/Very Bad	5.3	5.1	5.3
% of Population with a long term illness/disability	20	19.8	18.5
% of Population within Communal Establishments	1	2.1	2.6
% of Population Providing Unpaid Care	9.4	9.8	8.8
% of Population Whose Main Language is not English	0.9	1.9	8.8
Claimants Female - % of 16-64 Population	1.2	1.1	1.7
Claimants Male - % of 16-64 Population	1.1	1.3	2.3
Claimant Total - % of 16-64 Population	1.1	1.0	2.0



Deprivation in Stalbridge and Marnhull Ward

When considering Deprivation, areas within the top 20% nationally are of most concern. In this measure we have calculated the proportion of households in areas in each ward which fall into the top 20% nationally for each domain. These are areas that are considered as suffering severe deprivation in a national context within that category.

Mosaic Data for Stalbridge and Marnhull Ward

Ward MOSAIC Top 5	Stalbridge & Marnhull Ward
D Rural Reality	48%
C Country Living	45%
H Aspiring Homemakers	4%
L Vintage Value	2%
E Senior Security	1%

Mosaic data is produced by Experian and segments household into sixteen different 'Groups' based on their life-style, preferences, likely income and social interests. The data here represents the top 5 Mosaic Groups in each Dorset Ward.