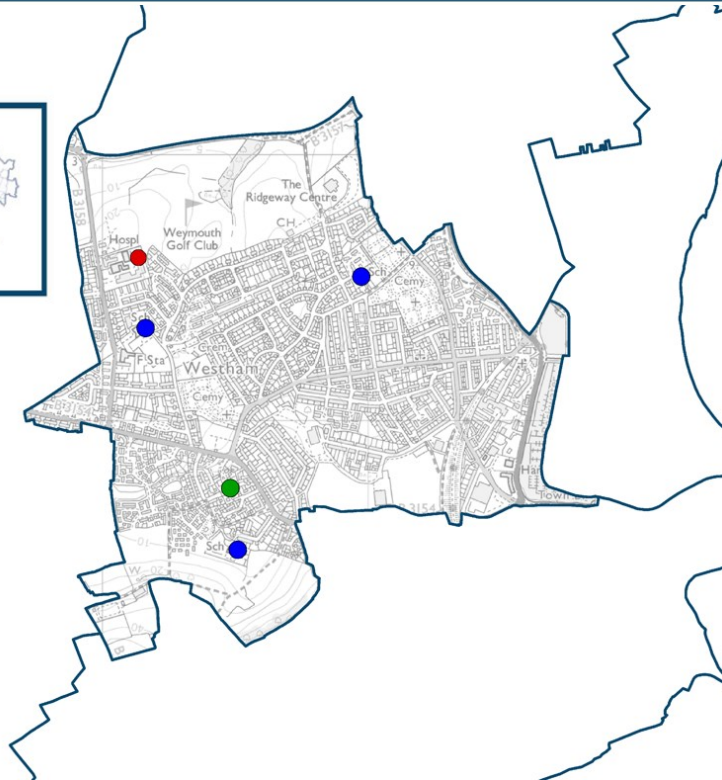


# Ward Profile Westham Ward

Westham Ward:



- GP Surgery ● 0
- Hospital ● 1
- Dorset Council Library ● 0
- Community Library ● 0
- Primary School ● 3
- Middle School ● 0
- Secondary School ● 0
- Special School ● 0
- Learning Centre ● 1



**2 Councillors**



**6,808 Electors**



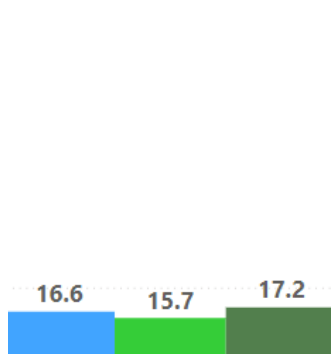
**4,565 Residential Properties**

Westham is comprised of the following Parishes:

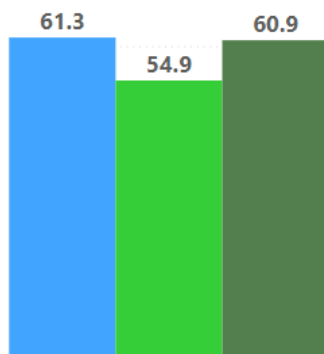
Westham Ward is comprised of the Westham area of Weymouth

- Westham ● Dorset ● Bournemouth, Christchurch and Poole

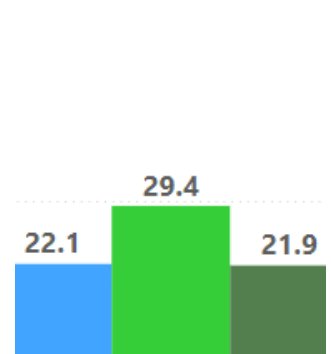
Age Profile:



% of Population Aged (0 to 15)



% of Population Aged (16 to 64)



% of Population Aged (65+)

Total Ward Population



**9,395**

50% are Male




50% are Female



# Ward Profile Westham Ward

Demographics	Westham Ward	Dorset Council	BCP
% of Population White British	92.7	93.9	82.4
% of Population Ethnic Minority	7.3	6.1	17.6
% of Population Who Describe Health Good/Very Good	76.2	80.7	81.6
% of Population Who Describe Health Bad/Very Bad	7.5	5.1	5.3
% of Population with a long term illness/disability	24.8	19.8	18.5
% of Population within Communal Establishments	1.1	2.1	2.6
% of Population Providing Unpaid Care	10.1	9.8	8.8
% of Population Whose Main Language is not English	3.0	1.9	8.8
Claimants Female - % of 16-64 Population	1.8	1.1	1.7
Claimants Male - % of 16-64 Population	3.2	1.3	2.3
Claimant Total - % of 16-64 Population	2.5	1.0	2.0



## Deprivation in Westham Ward

When considering Deprivation, areas within the top 20% nationally are of most concern. In this measure we have calculated the proportion of households in areas in each ward which fall into the top 20% nationally for each domain. These are areas that are considered as suffering severe deprivation in a national context within that category.

## Mosaic Data for Westham Ward

Ward MOSAIC Top 5	Westham Ward
L Vintage Value	20%
M Modest Traditions	14%
H Aspiring Homemakers	14%
I Family Basics	13%
F Suburban Stability	9%

Mosaic data is produced by Experian and segments household into sixteen different 'Groups' based on their life-style, preferences, likely income and social interests. The data here represents the top 5 Mosaic Groups in each Dorset Ward.