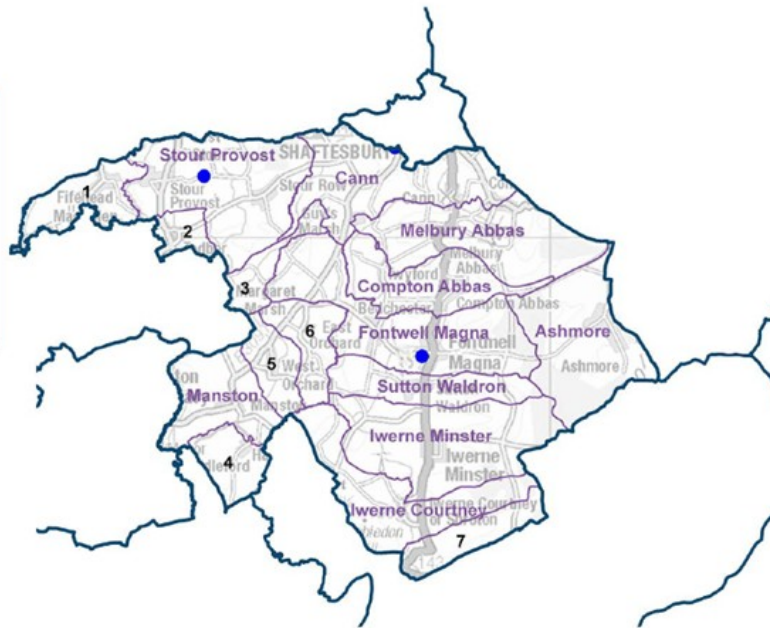


Beacon Ward:



- GP Surgery ● 1
- Hospital ● 0
- Dorset Council Library ● 0
- Community Library ● 0
- Primary School ● 2
- Middle School ● 0
- Secondary School ● 0
- Special School ● 0
- Pupil Referral Unit ● 0

- 1 Fifehead Magdalen
- 2 Todber
- 3 Margaret Marsh
- 4 Hammoon
- 5 West Orchard
- 6 East Orchard
- 7 Iwerne Stepleton



1 Councillor



3,833 Electors



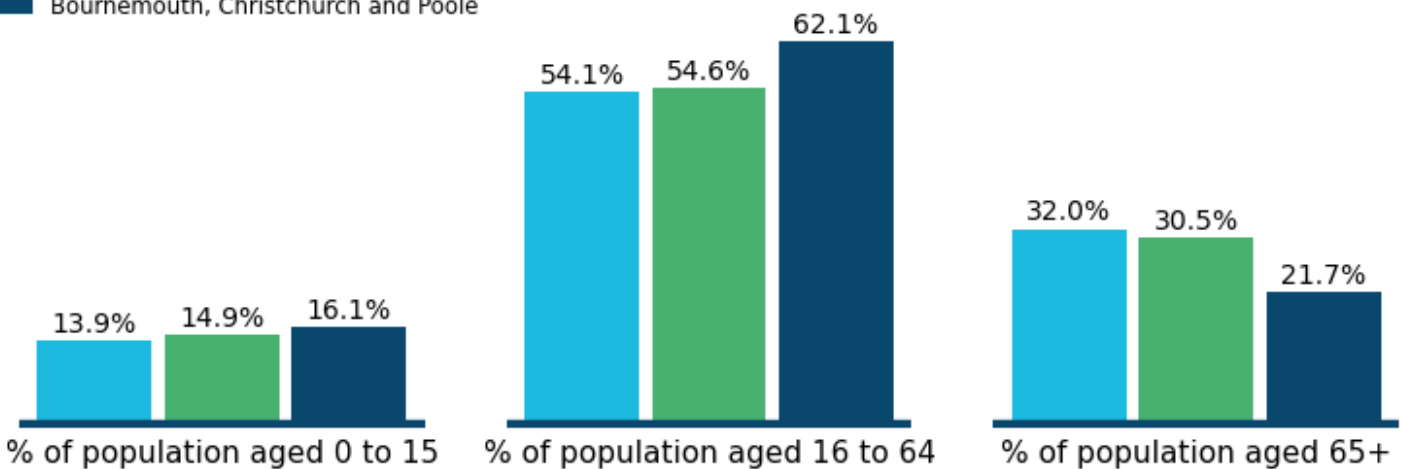
2,251 Homes

Beacon is comprised of the following parishes:

Ashmore, Cann, Compton Abbas, East Orchard, Fifehead Magdalen, Fontmell Magna, Hammoon, Iwerne Courtney, Iwerne Minster, Iwerne Steepleton, Manston, Margaret Marsh, Melbury Abbas, Stour Provost, Sutton Waldron, Todber, and West Orchard

Age profile for Beacon:

- Beacon
- Dorset
- Bournemouth, Christchurch and Poole



5,058 Population



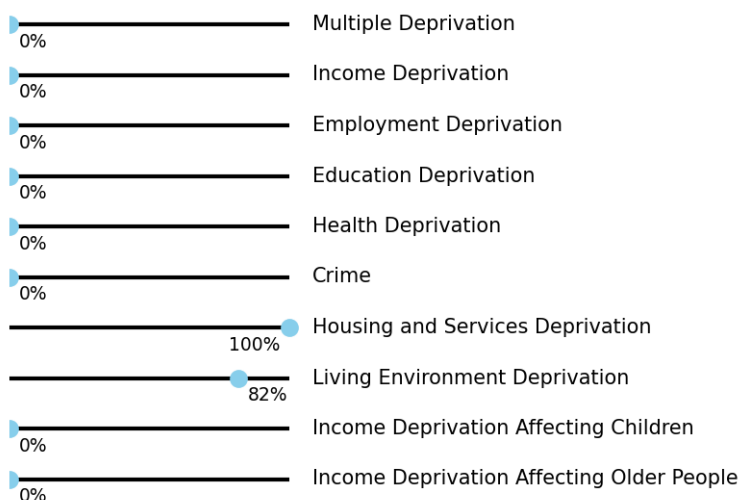
51% Male



49% Female

Demographics	Beacon	Dorset Council	BCP
% of Population White British	91.6	93.9	82.4
% of Population Ethnic Minority	8.4	6.1	17.6
% of Population Who Describe Health Good/Very Good	84.6	80.7	81.6
% of Population Who Describe Health Bad/Very Bad	3.4	5.1	5.3
% of Population with a long term illness/disability	18.0	19.8	18.5
% of Population within Communal Establishments	14.2	2.1	2.6
% of Population Providing Unpaid Care	9.4	9.7	8.7
% of Population Whose Main Language is not English	2.0	1.8	8.3
Claimants Female - % of 16-64 Population	1.4	2.2	2.8
Claimants Male - % of 16-64 Population	1.5	2.5	3.9
Claimant Total - % of 16-64 Population	1.4	2.3	3.4

Beacon Ward — % of population in deciles 1-2



Deprivation: This infographic shows how many households in each ward live in neighbourhoods that rank among the most deprived 20% in England. These neighbourhoods are small local areas used in national statistics. If a neighbourhood falls into this category, it experiences much higher levels of disadvantage compared with most places in the country.

Top MOSAIC Groups Beacon

MOSAIC Groups	% of households ↓
C Country Living	88%
D Rural Reality	10%
H Aspiring Homemakers	2%
B Prestige Positions	<1%

Mosaic data is produced by Experian and segments households into sixteen different 'Groups' based on their lifestyle, preferences, likely income and social interests. The data here represents the top Mosaic Groups in each Dorset Ward.