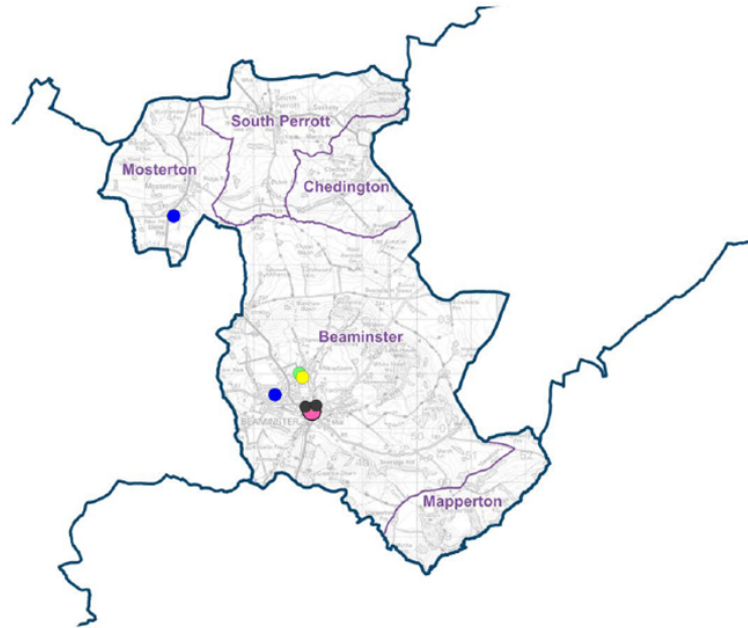


Beaminster Ward:



- GP Surgery ● 2
- Hospital ● 0
- Dorset Council Library ● 1
- Community Library ● 0
- Primary School ● 2
- Middle School ● 0
- Secondary School ● 1
- Special School ● 1
- Pupil Referral Unit ● 0



1 Councillor



3,448 Electors

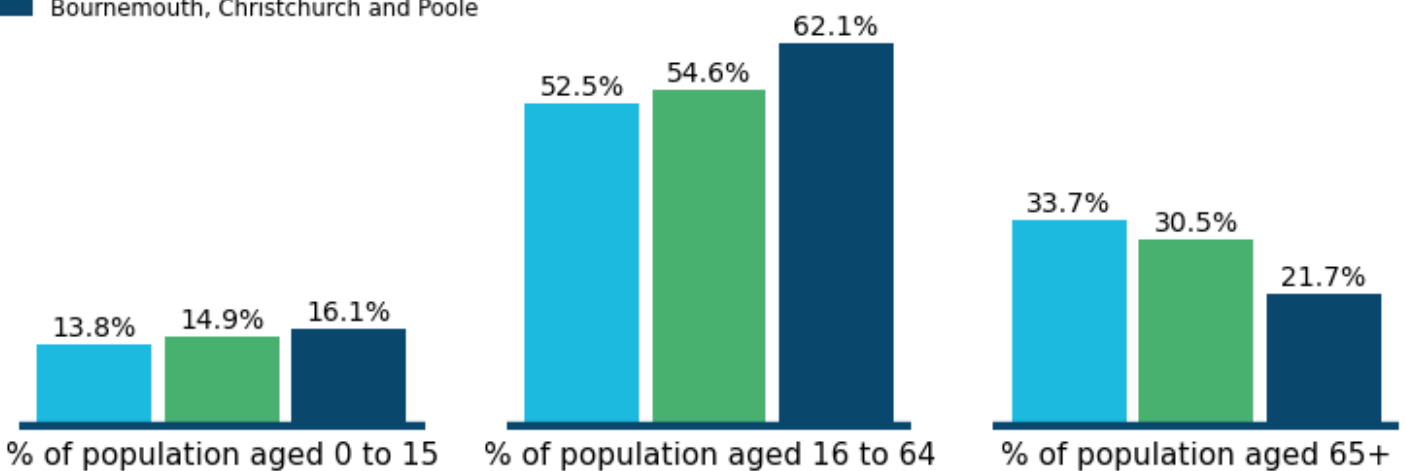


2,251 Homes

Beaminster is comprised of the following parishes:
Beaminster, Chedington, Mapperton, Mosterton, and South Perrott

Age profile for Beaminster:

- Beaminster
- Dorset
- Bournemouth, Christchurch and Poole



4,444 Population




48% Male



52% Female

Demographics	Beaminster	Dorset Council	BCP
% of Population White British	94.5	93.9	82.4
% of Population Ethnic Minority	5.5	6.1	17.6
% of Population Who Describe Health Good/Very Good	78.6	80.7	81.6
% of Population Who Describe Health Bad/Very Bad	4.5	5.1	5.3
% of Population with a long term illness/disability	20.4	19.8	18.5
% of Population within Communal Establishments	0.0	2.1	2.6
% of Population Providing Unpaid Care	9.9	9.7	8.7
% of Population Whose Main Language is not English	0.9	1.8	8.3
Claimants Female - % of 16-64 Population	3.6	2.2	2.8
Claimants Male - % of 16-64 Population	3.8	2.5	3.9
Claimant Total - % of 16-64 Population	3.7	2.3	3.4

Beaminster Ward — % of population in deciles 1-2



Deprivation: This infographic shows how many households in each ward live in neighbourhoods that rank among the most deprived 20% in England. These neighbourhoods are small local areas used in national statistics. If a neighbourhood falls into this category, it experiences much higher levels of disadvantage compared with most places in the country.

Top MOSAIC Groups Beaminster

MOSAIC Groups	% of households ↓
D Rural Reality	50%
C Country Living	34%
E Senior Security	7%
L Vintage Value	5%
K Municipal Tenants	2%

Mosaic data is produced by Experian and segments households into sixteen different 'Groups' based on their lifestyle, preferences, likely income and social interests. The data here represents the top Mosaic Groups in each Dorset Ward.