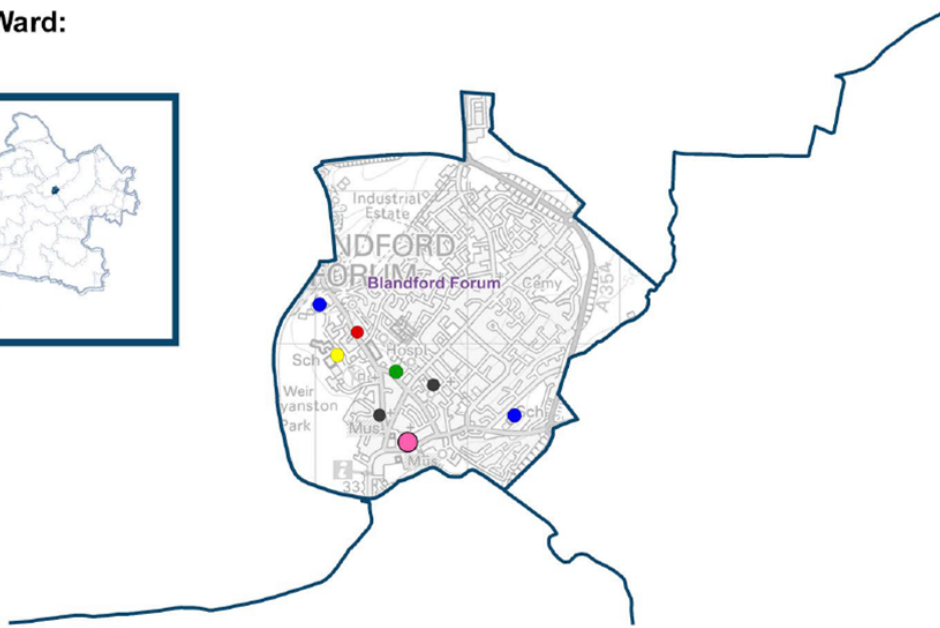


Blandford Ward:



- GP Surgery ● 2
- Hospital ● 1
- Dorset Council Library ● 1
- Community Library ● 0
- Primary School ● 2
- Middle School ● 0
- Secondary School ● 1
- Special School ● 0
- Pupil Referral Unit ● 1



2 Councillors



7,818 Electors

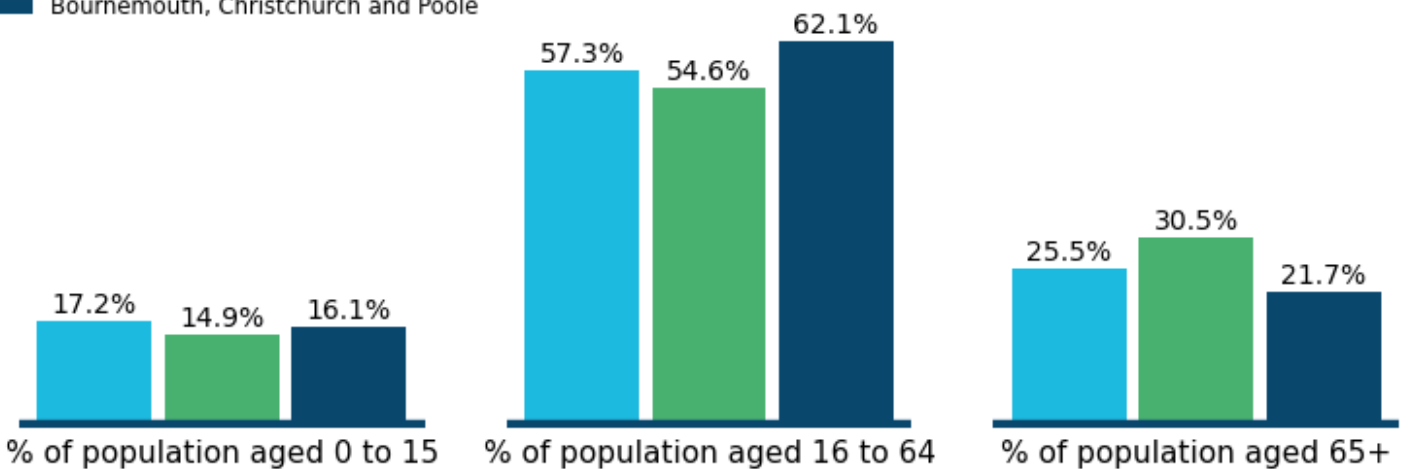


5,034 Homes

Blandford is comprised of the following parishes:
Blandford

Age profile for Blandford:

- Blandford
- Dorset
- Bournemouth, Christchurch and Poole



10,569 Population



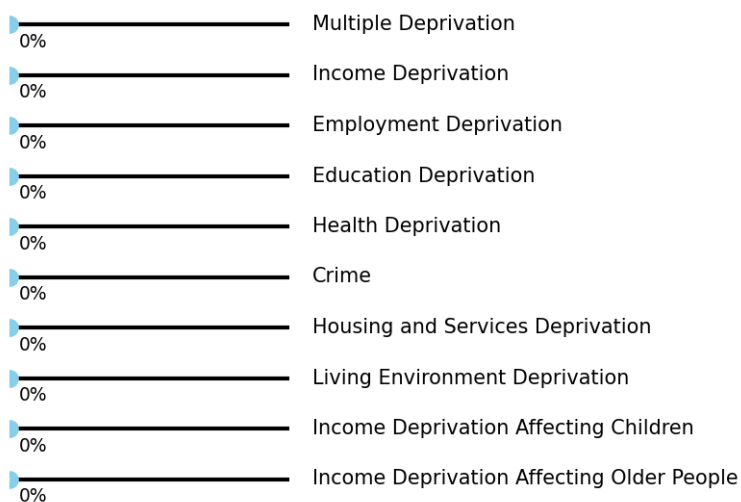
49% Male



51% Female

Demographics	Blandford	Dorset Council	BCP
% of Population White British	93.1	93.9	82.4
% of Population Ethnic Minority	6.9	6.1	17.6
% of Population Who Describe Health Good/Very Good	80.8	80.7	81.6
% of Population Who Describe Health Bad/Very Bad	5.1	5.1	5.3
% of Population with a long term illness/disability	20.6	19.8	18.5
% of Population within Communal Establishments	1.1	2.1	2.6
% of Population Providing Unpaid Care	8.7	9.7	8.7
% of Population Whose Main Language is not English	2.5	1.8	8.3
Claimants Female - % of 16-64 Population	2.9	2.2	2.8
Claimants Male - % of 16-64 Population	3.3	2.5	3.9
Claimant Total - % of 16-64 Population	3.1	2.3	3.4

Blandford Ward — % of population in deciles 1-2



Deprivation: This infographic shows how many households in each ward live in neighbourhoods that rank among the most deprived 20% in England. These neighbourhoods are small local areas used in national statistics. If a neighbourhood falls into this category, it experiences much higher levels of disadvantage compared with most places in the country.

Top MOSAIC Groups Blandford

MOSAIC Groups	% of households ↓
E Senior Security	16%
H Aspiring Homemakers	15%
F Suburban Stability	15%
L Vintage Value	13%
O Rental Hubs	9%

Mosaic data is produced by Experian and segments households into sixteen different 'Groups' based on their lifestyle, preferences, likely income and social interests. The data here represents the top Mosaic Groups in each Dorset Ward.