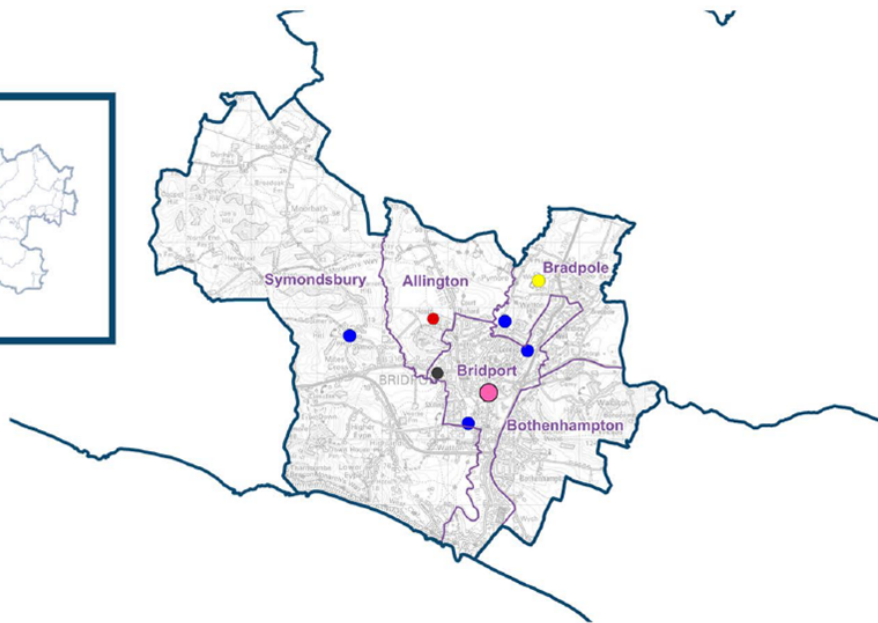


Bridport Ward:



- GP Surgery ● 1
- Hospital ● 1
- Dorset Council Library ● 1
- Community Library ● 0
- Primary School ● 4
- Middle School ● 0
- Secondary School ● 1
- Special School ● 0
- Pupil Referral Unit ● 0



3 Councillors



11,821 Electors



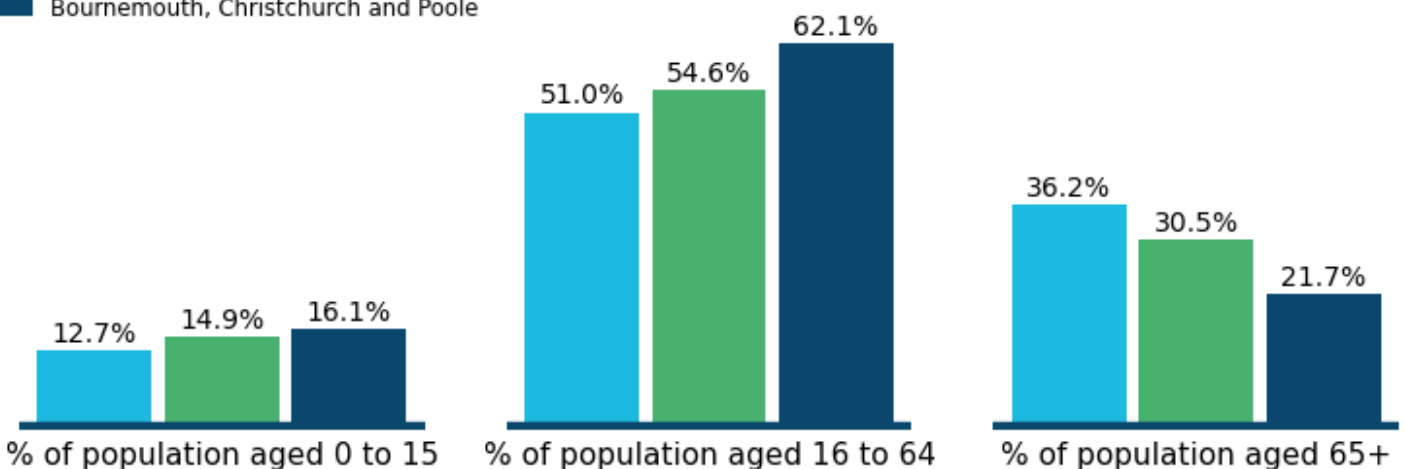
8,009 Homes

Bridport is comprised of the following parishes:

Allington, Bothenhampton, Bradpole, Bridport, and Symondsbury

Age profile for Bridport:

- Bridport
- Dorset
- Bournemouth, Christchurch and Poole



**14,871
Population**



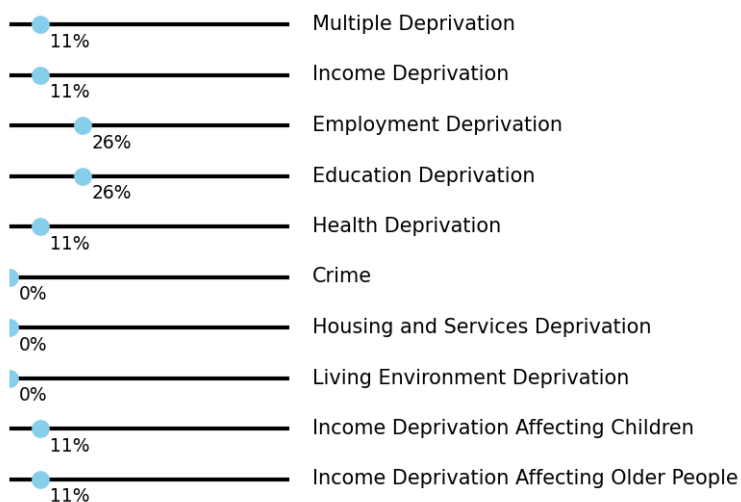
47% Male



53% Female

Demographics	Bridport	Dorset Council	BCP
% of Population White British	94.0	93.9	82.4
% of Population Ethnic Minority	6.0	6.1	17.6
% of Population Who Describe Health Good/Very Good	78.2	80.7	81.6
% of Population Who Describe Health Bad/Very Bad	6.0	5.1	5.3
% of Population with a long term illness/disability	22.3	19.8	18.5
% of Population within Communal Establishments	0.8	2.1	2.6
% of Population Providing Unpaid Care	9.7	9.7	8.7
% of Population Whose Main Language is not English	1.5	1.8	8.3
Claimants Female - % of 16-64 Population	3.1	2.2	2.8
Claimants Male - % of 16-64 Population	3.7	2.5	3.9
Claimant Total - % of 16-64 Population	3.4	2.3	3.4

Bridport Ward — % of population in deciles 1–2



Deprivation: This infographic shows how many households in each ward live in neighbourhoods that rank among the most deprived 20% in England. These neighbourhoods are small local areas used in national statistics. If a neighbourhood falls into this category, it experiences much higher levels of disadvantage compared with most places in the country.

Top MOSAIC Groups Bridport

MOSAIC Groups	% of households ↓
E Senior Security	23%
L Vintage Value	17%
C Country Living	9%
D Rural Reality	8%
F Suburban Stability	8%

Mosaic data is produced by Experian and segments households into sixteen different 'Groups' based on their lifestyle, preferences, likely income and social interests. The data here represents the top Mosaic Groups in each Dorset Ward.