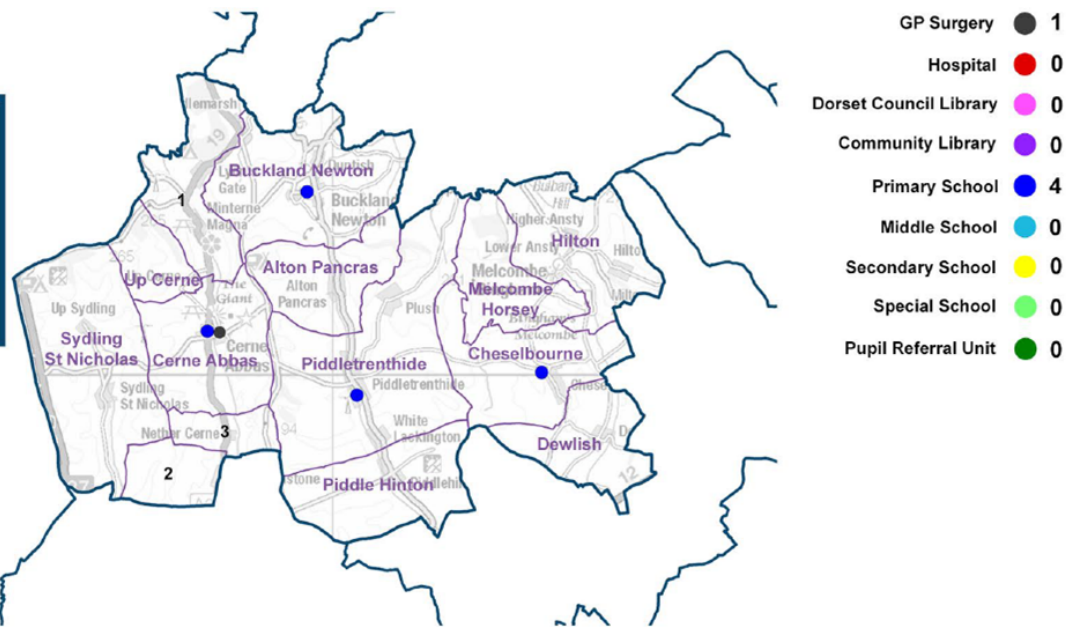


## Chalk Valleys Ward:



**1 Councillor**



**3,866 Electors**



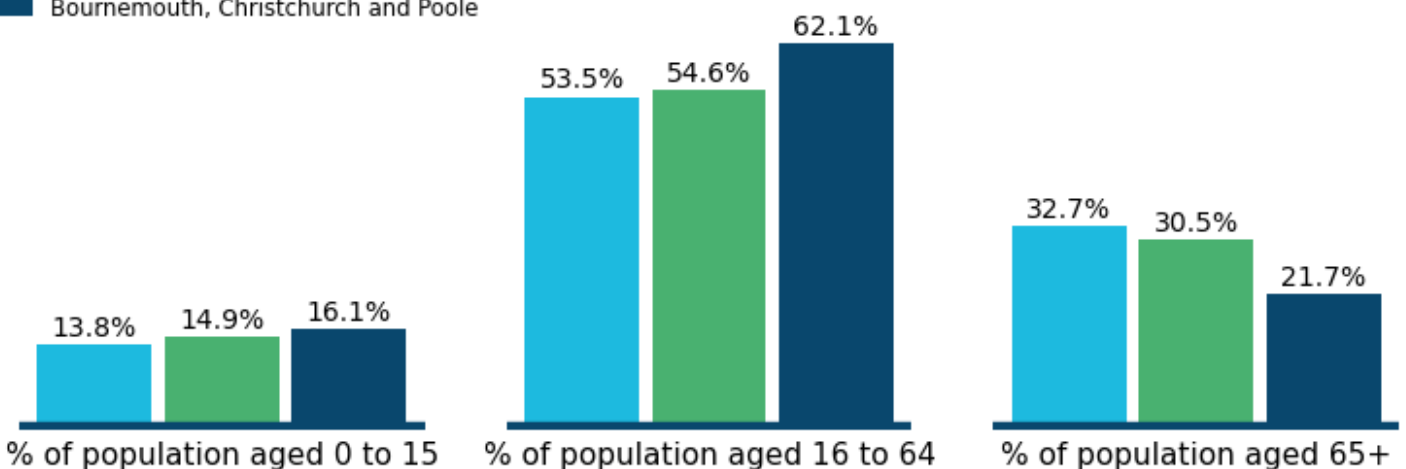
**2,324 Homes**

## Chalk Valleys is comprised of the following parishes:

Alton Pancras, Buckland Newton, Cerne Abbas, Cheselbourne, Dewlish, Godmanstone, Hilton, Melcombe Horsey, Minterne Magna, Nether Cerne, Piddlehinton, Piddletrenthide, Sydling St Nicholas, and Up Cerne

## Age profile for Chalk Valleys:

■ Chalk Valleys  
■ Dorset  
■ Bournemouth, Christchurch and Poole



**4,975 Population**



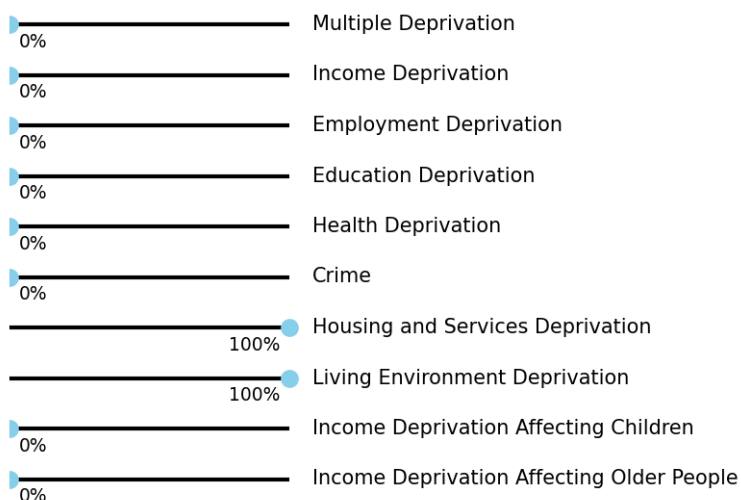
**48% Male**



**52% Female**

Demographics	Chalk Valleys	Dorset Council	BCP
% of Population White British	94.9	93.9	82.4
% of Population Ethnic Minority	5.1	6.1	17.6
% of Population Who Describe Health Good/Very Good	83.4	80.7	81.6
% of Population Who Describe Health Bad/Very Bad	4.3	5.1	5.3
% of Population with a long term illness/disability	17.1	19.8	18.5
% of Population within Communal Establishments	1.7	2.1	2.6
% of Population Providing Unpaid Care	8.9	9.7	8.7
% of Population Whose Main Language is not English	1.6	1.8	8.3
Claimants Female - % of 16-64 Population	1.7	2.2	2.8
Claimants Male - % of 16-64 Population	1.9	2.5	3.9
Claimant Total - % of 16-64 Population	1.8	2.3	3.4

Chalk Valleys Ward — % of population in deciles 1-2



**Deprivation:** This infographic shows how many households in each ward live in neighbourhoods that rank among the most deprived 20% in England. These neighbourhoods are small local areas used in national statistics. If a neighbourhood falls into this category, it experiences much higher levels of disadvantage compared with most places in the country.

## Top MOSAIC Groups Chalk Valleys

MOSAIC Groups	% of households ↓
C Country Living	83%
D Rural Reality	16%
H Aspiring Homemakers	<1%
B Prestige Positions	<1%

Mosaic data is produced by Experian and segments households into sixteen different 'Groups' based on their lifestyle, preferences, likely income and social interests. The data here represents the top Mosaic Groups in each Dorset Ward.