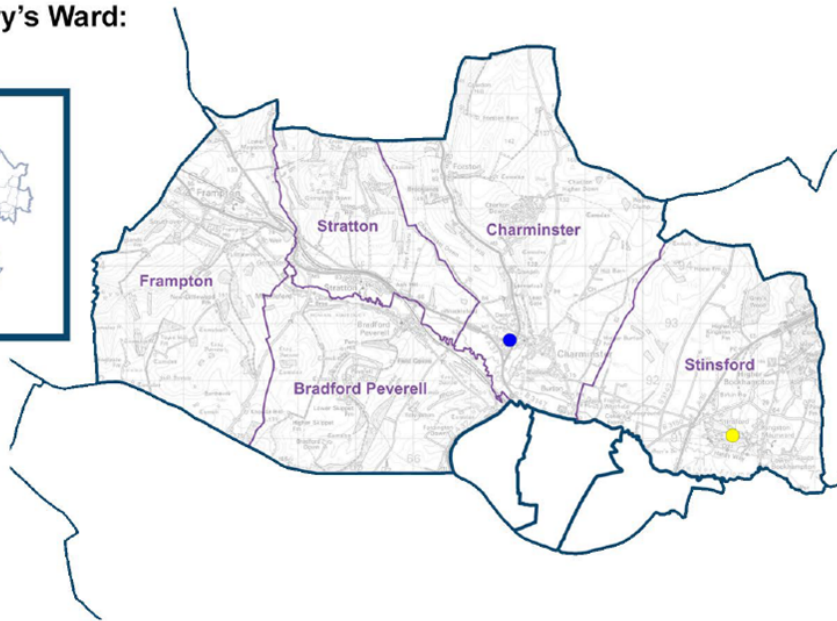


Charminster St Mary's Ward:



- GP Surgery ● 0
- Hospital ● 0
- Dorset Council Library ● 0
- Community Library ● 0
- Primary School ● 1
- Middle School ● 0
- Secondary School ● 1
- Special School ● 0
- Pupil Referral Unit ● 0



1 Councillor



4,054 Electors

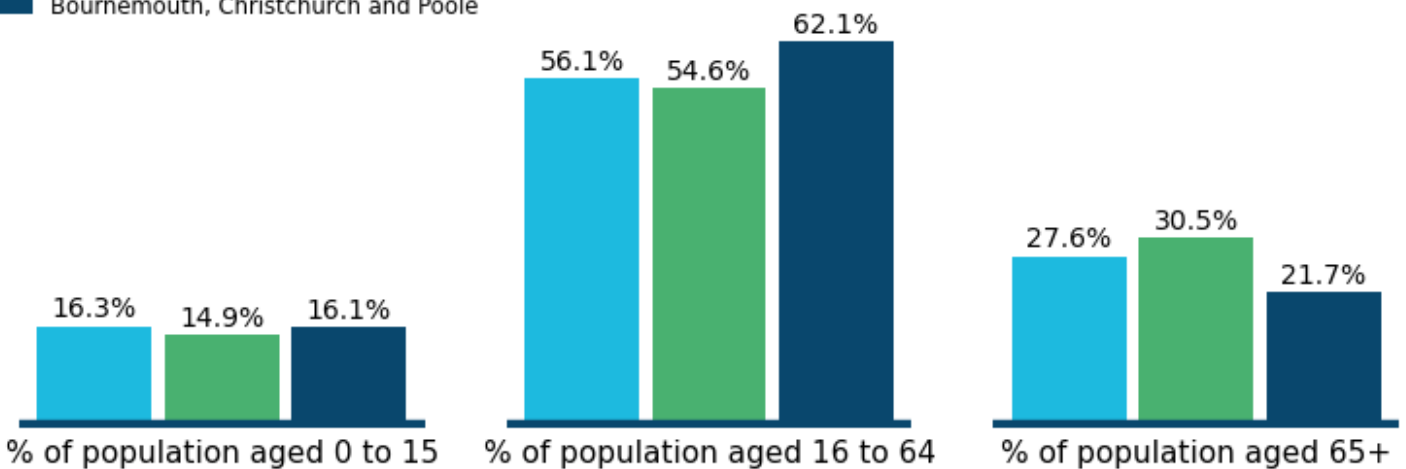


2,361 Homes

Charminster St. Mary's is comprised of the following parishes:
Bradford Peverell, Charminster, Frampton, Stinsford, and Stratton

Age profile for Charminster St. Mary's:

- Charminster St Mary's
- Dorset
- Bournemouth, Christchurch and Poole



5,352 Population



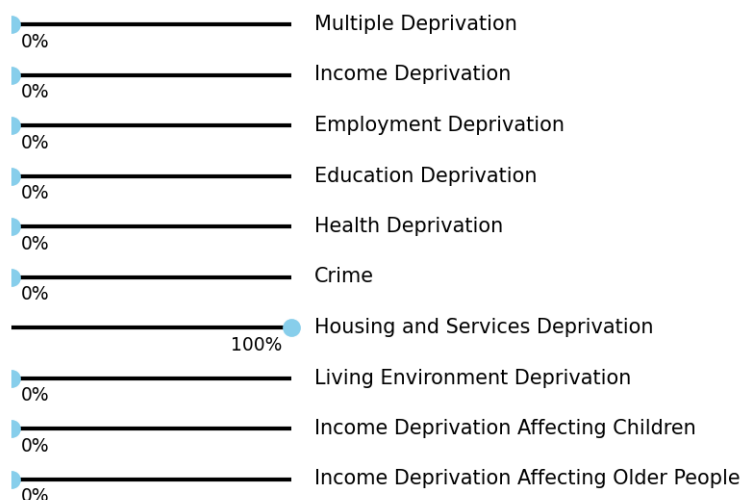
47% Male



53% Female

Demographics	Charminster St Mary's	Dorset Council	BCP
% of Population White British	95.1	93.9	82.4
% of Population Ethnic Minority	4.9	6.1	17.6
% of Population Who Describe Health Good/Very Good	82.0	80.7	81.6
% of Population Who Describe Health Bad/Very Bad	4.4	5.1	5.3
% of Population with a long term illness/disability	18.6	19.8	18.5
% of Population within Communal Establishments	1.7	2.1	2.6
% of Population Providing Unpaid Care	9.0	9.7	8.7
% of Population Whose Main Language is not English	1.1	1.8	8.3
Claimants Female - % of 16-64 Population	1.5	2.2	2.8
Claimants Male - % of 16-64 Population	1.6	2.5	3.9
Claimant Total - % of 16-64 Population	1.5	2.3	3.4

Charminster St. Mary's Ward — % of population in deciles 1-2



Deprivation: This infographic shows how many households in each ward live in neighbourhoods that rank among the most deprived 20% in England. These neighbourhoods are small local areas used in national statistics. If a neighbourhood falls into this category, it experiences much higher levels of disadvantage compared with most places in the country.

Top MOSAIC Groups Charminster St. Mary's

MOSAIC Groups	% of households ↓
C Country Living	33%
D Rural Reality	30%
B Prestige Positions	8%
G Domestic Success	7%
L Vintage Value	6%

Mosaic data is produced by Experian and segments households into sixteen different 'Groups' based on their lifestyle, preferences, likely income and social interests. The data here represents the top Mosaic Groups in each Dorset Ward.