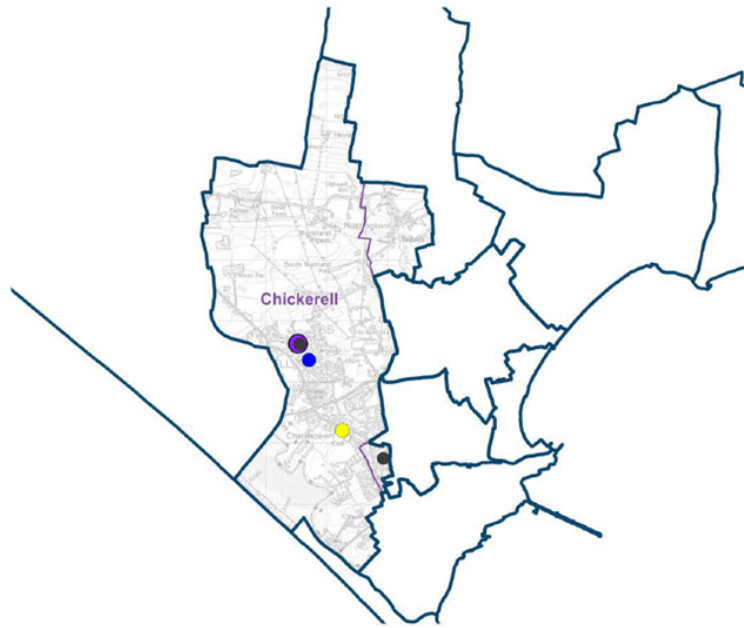


Chickerell Ward:



- GP Surgery ● 2
- Hospital ● 0
- Dorset Council Library ● 0
- Community Library ● 1
- Primary School ● 1
- Middle School ● 0
- Secondary School ● 1
- Special School ● 0
- Pupil Referral Unit ● 0



2 Councillors



6,570 Electors



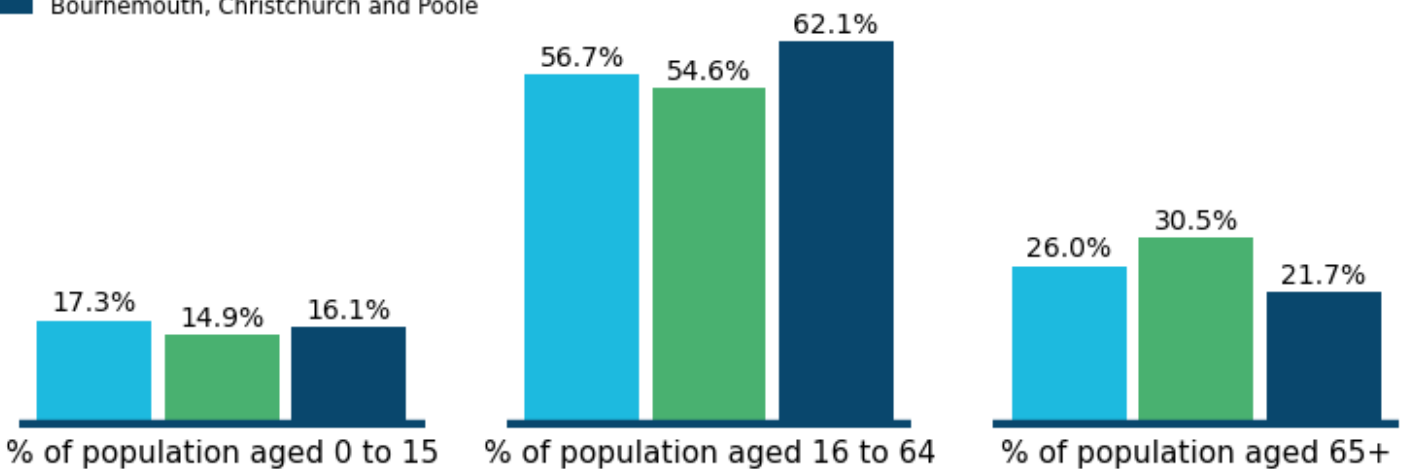
4,014 Homes

Chickerell is comprised of the following parishes:

Chickerell and Weymouth (part) (The whole of Chickerell Parish and the small settlement of Nottingham)

Age profile for Chickerell:

- Chickerell
- Dorset
- Bournemouth, Christchurch and Poole



8,512 Population



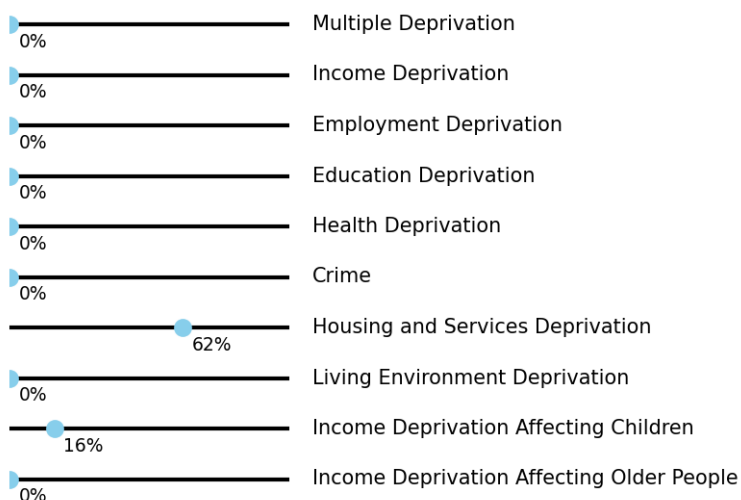
48% Male



52% Female

Demographics	Chickerell	Dorset Council	BCP
% of Population White British	95.2	93.9	82.4
% of Population Ethnic Minority	4.8	6.1	17.6
% of Population Who Describe Health Good/Very Good	79.5	80.7	81.6
% of Population Who Describe Health Bad/Very Bad	5.6	5.1	5.3
% of Population with a long term illness/disability	20.4	19.8	18.5
% of Population within Communal Establishments	0.8	2.1	2.6
% of Population Providing Unpaid Care	10.0	9.7	8.7
% of Population Whose Main Language is not English	1.7	1.8	8.3
Claimants Female - % of 16-64 Population	2.0	2.2	2.8
Claimants Male - % of 16-64 Population	2.3	2.5	3.9
Claimant Total - % of 16-64 Population	2.1	2.3	3.4

Chickerell Ward — % of population in deciles 1-2



Deprivation: This infographic shows how many households in each ward live in neighbourhoods that rank among the most deprived 20% in England. These neighbourhoods are small local areas used in national statistics. If a neighbourhood falls into this category, it experiences much higher levels of disadvantage compared with most places in the country.

Top MOSAIC Groups Chickerell

MOSAIC Groups	% of households ↓
E Senior Security	21%
F Suburban Stability	16%
H Aspiring Homemakers	15%
D Rural Reality	12%
G Domestic Success	9%

Mosaic data is produced by Experian and segments households into sixteen different 'Groups' based on their lifestyle, preferences, likely income and social interests. The data here represents the top Mosaic Groups in each Dorset Ward.