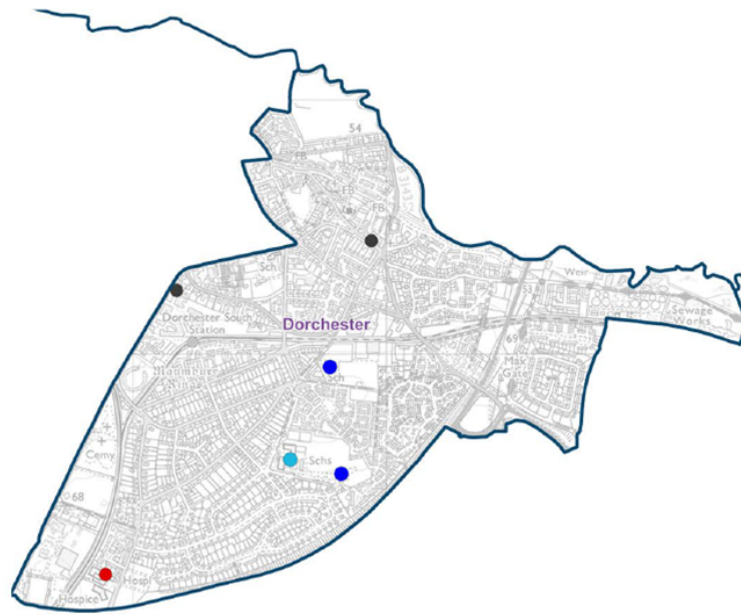


Dorchester East Ward:



- GP Surgery ● 2
- Hospital ● 1
- Dorset Council Library ● 0
- Community Library ● 0
- Primary School ● 2
- Middle School ● 1
- Secondary School ● 0
- Special School ● 0
- Pupil Referral Unit ● 0



2 Councillors



6,634 Electors



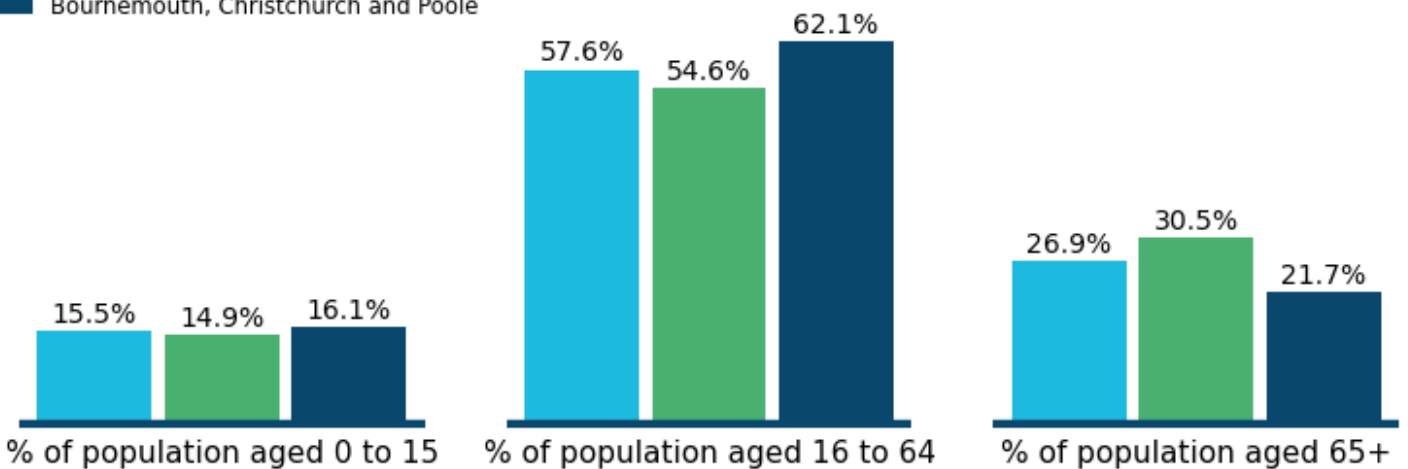
4,295 Homes

Dorchester East is comprised of the following parishes:

Dorchester (part) (The eastern area of Dorchester Parish including Fordington and Manor Park)

Age profile for Dorchester East:

- Dorchester East
- Dorset
- Bournemouth, Christchurch and Poole



8,550 Population



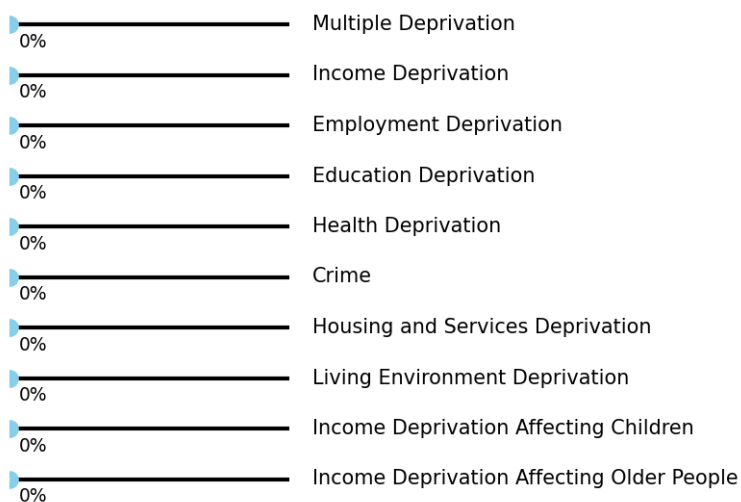
47% Male



53% Female

Demographics	Dorchester East	Dorset Council	BCP
% of Population White British	91.6	93.9	82.4
% of Population Ethnic Minority	8.4	6.1	17.6
% of Population Who Describe Health Good/Very Good	82.2	80.7	81.6
% of Population Who Describe Health Bad/Very Bad	4.7	5.1	5.3
% of Population with a long term illness/disability	19.9	19.8	18.5
% of Population within Communal Establishments	0.8	2.1	2.6
% of Population Providing Unpaid Care	9.7	9.7	8.7
% of Population Whose Main Language is not English	2.7	1.8	8.3
Claimants Female - % of 16-64 Population	2.2	2.2	2.8
Claimants Male - % of 16-64 Population	2.2	2.5	3.9
Claimant Total - % of 16-64 Population	2.2	2.3	3.4

Dorchester East Ward — % of population in deciles 1-2



Deprivation: This infographic shows how many households in each ward live in neighbourhoods that rank among the most deprived 20% in England. These neighbourhoods are small local areas used in national statistics. If a neighbourhood falls into this category, it experiences much higher levels of disadvantage compared with most places in the country.

Top MOSAIC Groups Dorchester East

MOSAIC Groups	% of households ↓
L Vintage Value	21%
E Senior Security	14%
B Prestige Positions	13%
F Suburban Stability	11%
H Aspiring Homemakers	11%

Mosaic data is produced by Experian and segments households into sixteen different 'Groups' based on their lifestyle, preferences, likely income and social interests. The data here represents the top Mosaic Groups in each Dorset Ward.