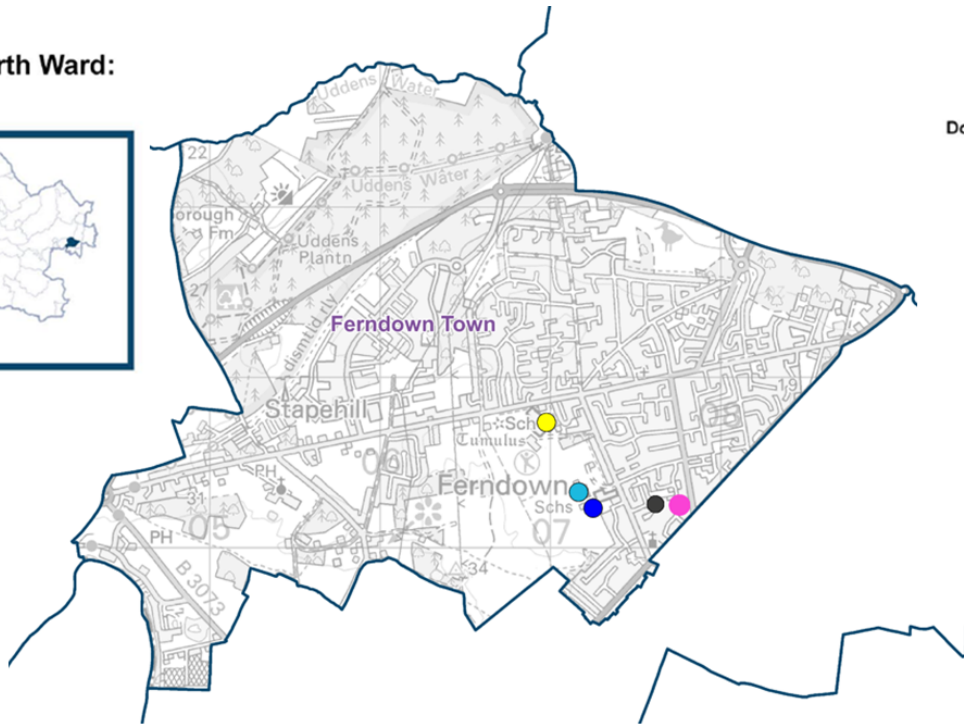


Ferndown North Ward:



- GP Surgery ● 1
- Hospital ● 0
- Dorset Council Library ● 1
- Community Library ● 0
- Primary School ● 1
- Middle School ● 1
- Secondary School ● 1
- Special School ● 0
- Pupil Referral Unit ● 0



2 Councillors



7,283 Electors



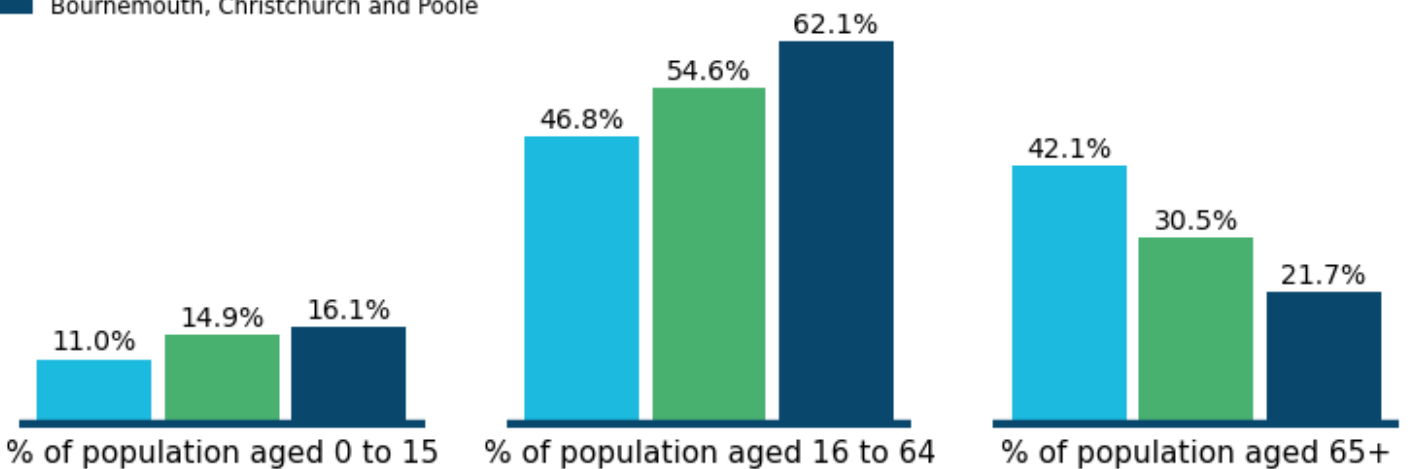
4,485 Homes

Ferndown North is comprised of the following parishes:

Ferndown Town (part) (The northern part of Ferndown Town Parish and Stapehill)

Age profile for Ferndown North:

- Ferndown North
- Dorset
- Bournemouth, Christchurch and Poole



8,817 Population



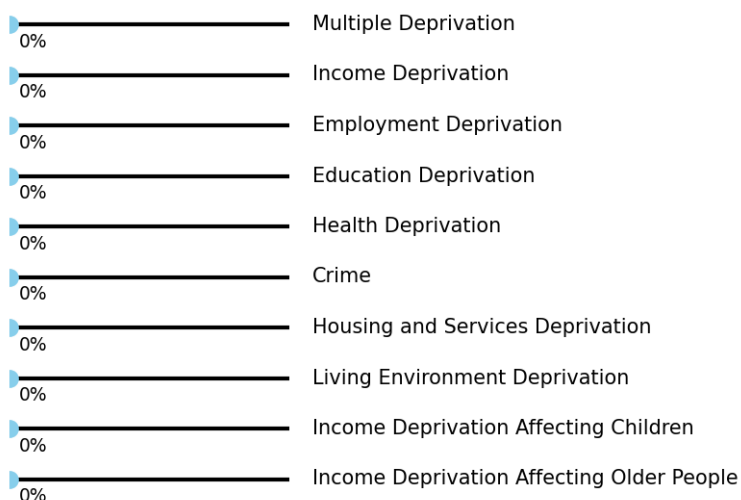
47% Male



53% Female

Demographics	Ferndown North	Dorset Council	BCP
% of Population White British	93.5	93.9	82.4
% of Population Ethnic Minority	6.5	6.1	17.6
% of Population Who Describe Health Good/Very Good	77.1	80.7	81.6
% of Population Who Describe Health Bad/Very Bad	5.8	5.1	5.3
% of Population with a long term illness/disability	21.9	19.8	18.5
% of Population within Communal Establishments	0.8	2.1	2.6
% of Population Providing Unpaid Care	11.1	9.7	8.7
% of Population Whose Main Language is not English	1.7	1.8	8.3
Claimants Female - % of 16-64 Population	1.7	2.2	2.8
Claimants Male - % of 16-64 Population	2.2	2.5	3.9
Claimant Total - % of 16-64 Population	1.9	2.3	3.4

Ferndown North Ward — % of population in deciles 1-2



Deprivation: This infographic shows how many households in each ward live in neighbourhoods that rank among the most deprived 20% in England. These neighbourhoods are small local areas used in national statistics. If a neighbourhood falls into this category, it experiences much higher levels of disadvantage compared with most places in the country.

Top MOSAIC Groups Ferndown North

MOSAIC Groups	% of households ↓
E Senior Security	40%
B Prestige Positions	19%
L Vintage Value	10%
G Domestic Success	8%
F Suburban Stability	8%

Mosaic data is produced by Experian and segments households into sixteen different 'Groups' based on their lifestyle, preferences, likely income and social interests. The data here represents the top Mosaic Groups in each Dorset Ward.