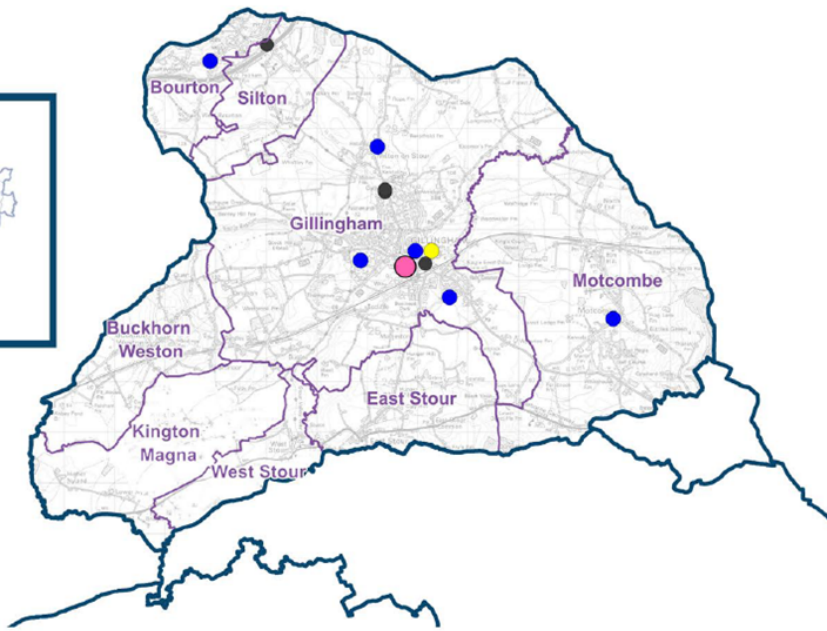


## Gillingham Ward:



- GP Surgery ● 4
- Hospital ● 0
- Dorset Council Library ● 1
- Community Library ● 0
- Primary School ● 6
- Middle School ● 0
- Secondary School ● 1
- Special School ● 0
- Pupil Referral Unit ● 0



**3 Councillors**



**12,298 Electors**



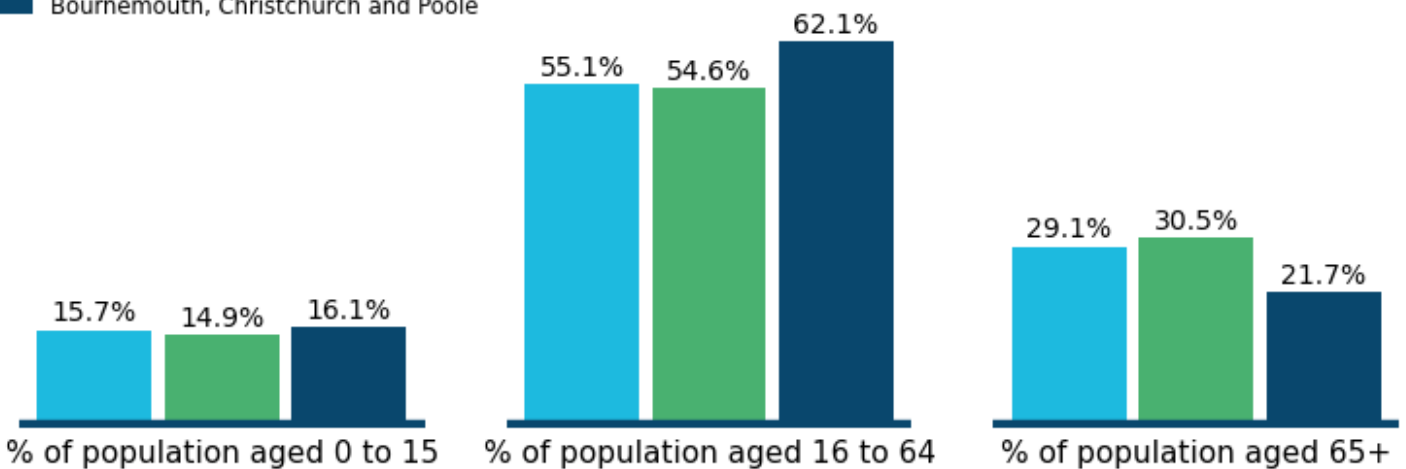
**7,685 Homes**

## Gillingham is comprised of the following parishes:

Bourton, Buckhorn Weston, East Stour, Gillingham, Kington Magna, Motcombe, Silton, and West Stour

## Age profile for Gillingham:

- Gillingham
- Dorset
- Bournemouth, Christchurch and Poole



**16,206  
Population**



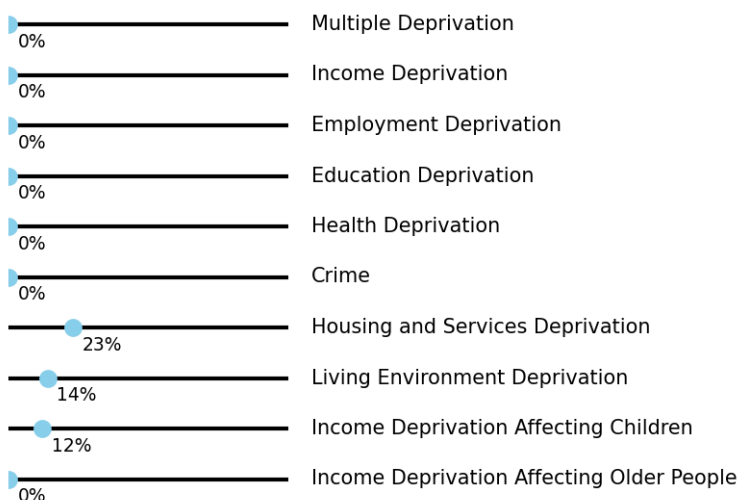
**48% Male**



**52% Female**

Demographics	Gillingham	Dorset Council	BCP
% of Population White British	93.6	93.9	82.4
% of Population Ethnic Minority	6.4	6.1	17.6
% of Population Who Describe Health Good/Very Good	81.7	80.7	81.6
% of Population Who Describe Health Bad/Very Bad	4.6	5.1	5.3
% of Population with a long term illness/disability	18.4	19.8	18.5
% of Population within Communal Establishments	1.0	2.1	2.6
% of Population Providing Unpaid Care	8.9	9.7	8.7
% of Population Whose Main Language is not English	2.8	1.8	8.3
Claimants Female - % of 16-64 Population	2.3	2.2	2.8
Claimants Male - % of 16-64 Population	2.2	2.5	3.9
Claimant Total - % of 16-64 Population	2.2	2.3	3.4

Gillingham Ward — % of population in deciles 1-2



**Deprivation:** This infographic shows how many households in each ward live in neighbourhoods that rank among the most deprived 20% in England. These neighbourhoods are small local areas used in national statistics. If a neighbourhood falls into this category, it experiences much higher levels of disadvantage compared with most places in the country.

## Top MOSAIC Groups Gillingham

MOSAIC Groups	% of households ↓
D Rural Reality	45%
C Country Living	28%
E Senior Security	9%
L Vintage Value	4%
H Aspiring Homemakers	3%

Mosaic data is produced by Experian and segments households into sixteen different 'Groups' based on their lifestyle, preferences, likely income and social interests. The data here represents the top Mosaic Groups in each Dorset Ward.