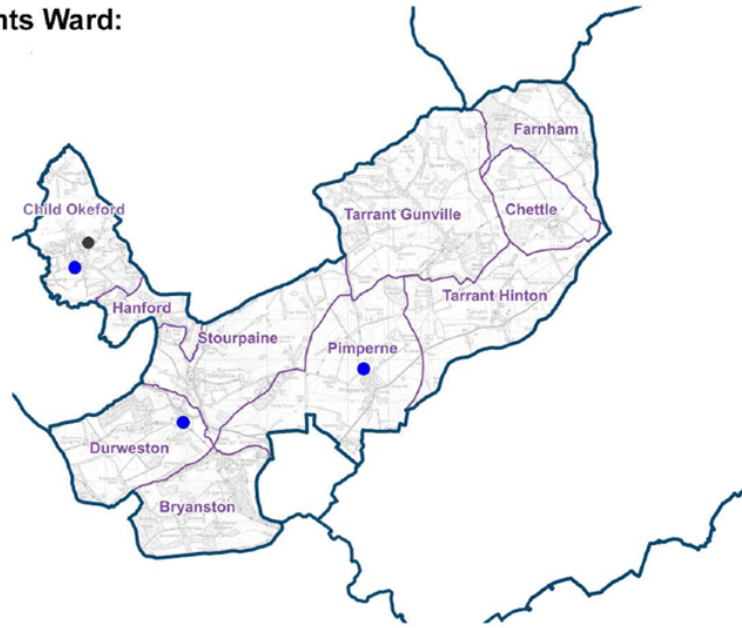


## Hill Forts and Upper Tarrant Ward:



- GP Surgery ● 1
- Hospital ● 0
- Dorset Council Library ● 0
- Community Library ● 0
- Primary School ● 3
- Middle School ● 0
- Secondary School ● 0
- Special School ● 0
- Pupil Referral Unit ● 0



**1 Councillor**



**3,554 Electors**



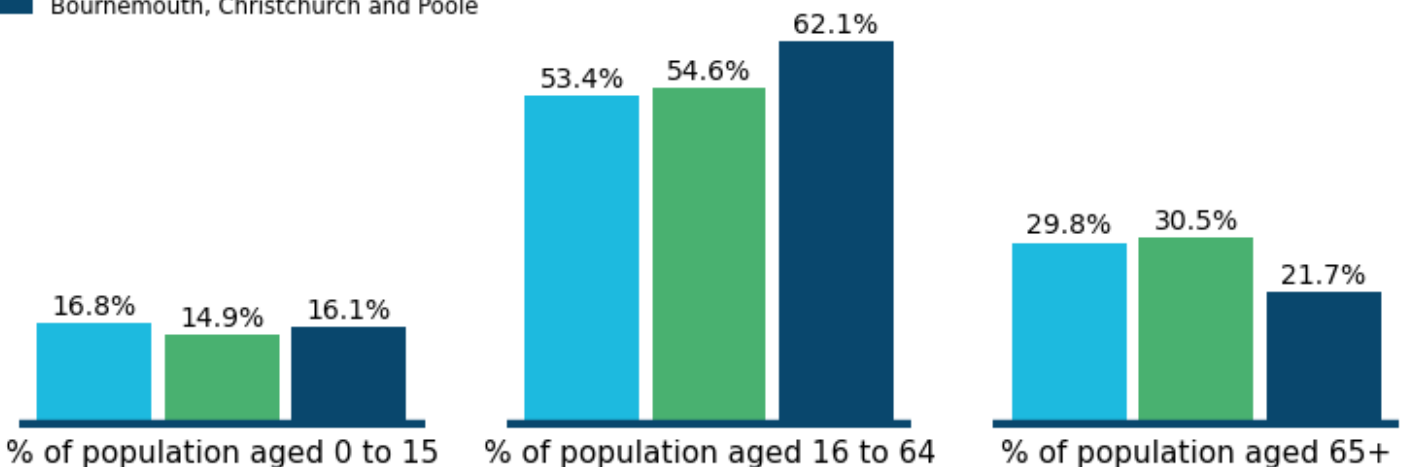
**2,100 Homes**

## Hill Forts & Upper Tarrant is comprised of the following parishes:

Bryanston, Chettle, Child Okeford, Durweston, Farnham, Hanford, Pimperne, Stourpaine, Tarrant Gunville, and Tarrant Hinton

## Age profile for Hill Forts & Upper Tarrant:

- Hill Forts & Upper Tarrant
- Dorset
- Bournemouth, Christchurch and Poole



**4,970 Population**



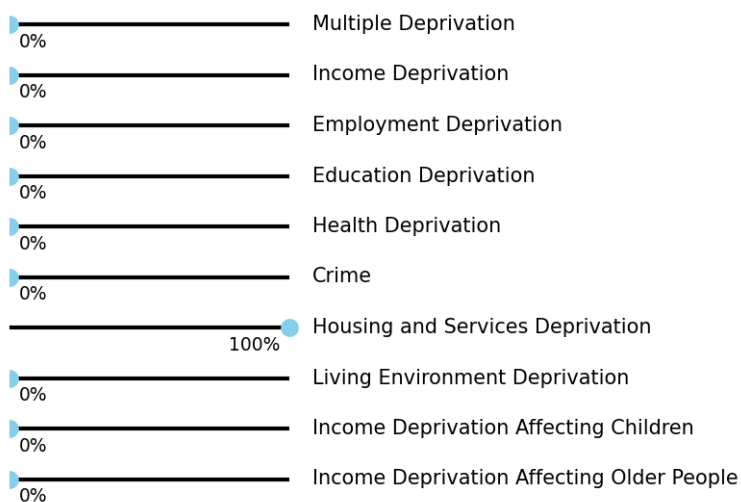
**49% Male**



**51% Female**

Demographics	Hill Forts & Upper Tarrants	Dorset Council	BCP
% of Population White British	94.9	93.9	82.4
% of Population Ethnic Minority	5.1	6.1	17.6
% of Population Who Describe Health Good/Very Good	84.1	80.7	81.6
% of Population Who Describe Health Bad/Very Bad	4.3	5.1	5.3
% of Population with a long term illness/disability	18.3	19.8	18.5
% of Population within Communal Establishments	14.0	2.1	2.6
% of Population Providing Unpaid Care	9.1	9.7	8.7
% of Population Whose Main Language is not English	1.1	1.8	8.3
Claimants Female - % of 16-64 Population	2.2	2.2	2.8
Claimants Male - % of 16-64 Population	2.3	2.5	3.9
Claimant Total - % of 16-64 Population	2.2	2.3	3.4

Hill Forts & Upper Tarrants Ward — % of population in deciles 1-2



**Deprivation:** This infographic shows how many households in each ward live in neighbourhoods that rank among the most deprived 20% in England. These neighbourhoods are small local areas used in national statistics. If a neighbourhood falls into this category, it experiences much higher levels of disadvantage compared with most places in the country.

## Top MOSAIC Groups Hill Forts & Upper Tarrants

MOSAIC Groups	% of households ↓
C Country Living	60%
D Rural Reality	37%
G Domestic Success	1%
H Aspiring Homemakers	1%
B Prestige Positions	<1%

Mosaic data is produced by Experian and segments households into sixteen different 'Groups' based on their lifestyle, preferences, likely income and social interests. The data here represents the top Mosaic Groups in each Dorset Ward.