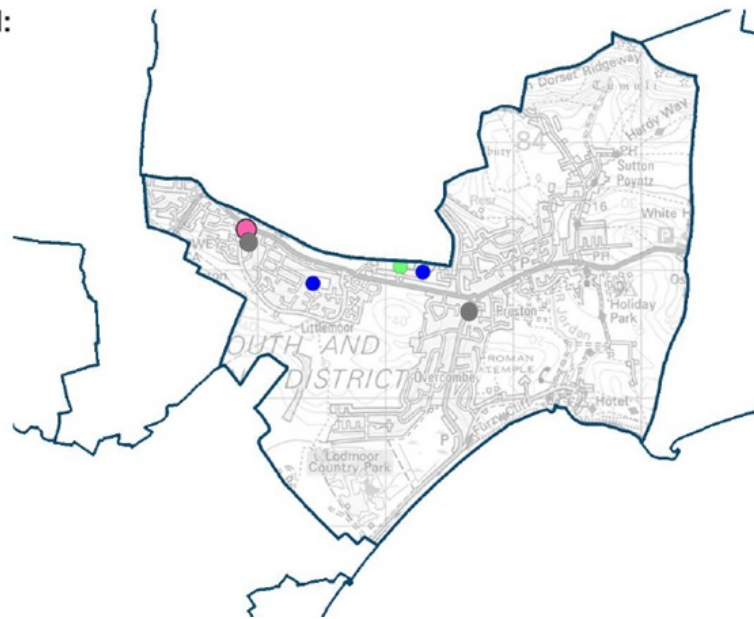


## Littlemoor & Preston Ward:



- GP Surgery ● 2
- Hospital ● 0
- Dorset Council Library ● 1
- Community Library ● 0
- Primary School ● 2
- Middle School ● 0
- Secondary School ● 0
- Special School ● 1
- Pupil Referral Unit ● 0



**2 Councillors**



**7,506 Electors**



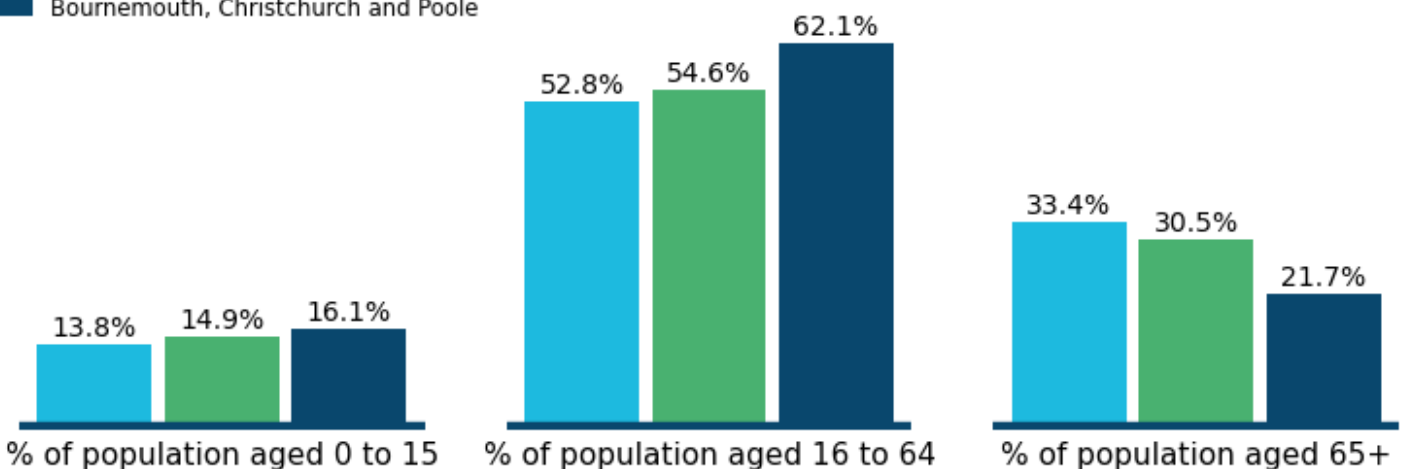
**4,876 Homes**

## Littlemoor & Preston is comprised of the following parishes:

Weymouth (part) (Littlemoor, Preston and the small village of Sutton Poyntz)

## Age profile for Littlemoor & Preston:

- Littlemoor & Preston
- Dorset
- Bournemouth, Christchurch and Poole



**9,844 Population**



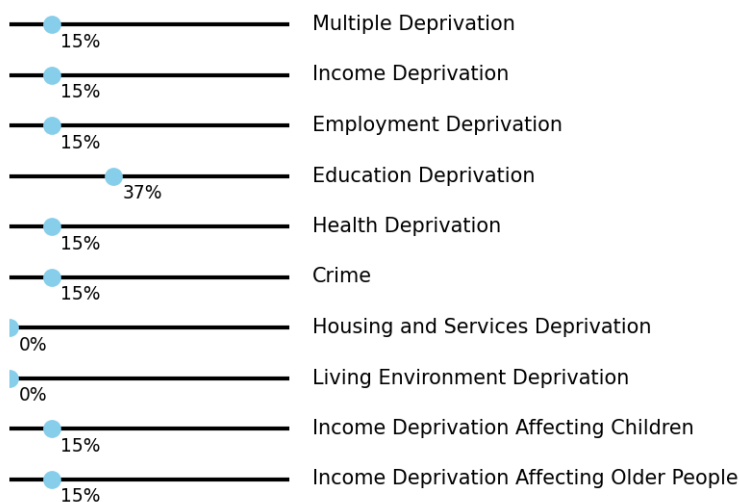
**48% Male**



**52% Female**

Demographics	Littlemoor & Preston	Dorset Council	BCP
% of Population White British	95.3	93.9	82.4
% of Population Ethnic Minority	4.7	6.1	17.6
% of Population Who Describe Health Good/Very Good	78.2	80.7	81.6
% of Population Who Describe Health Bad/Very Bad	5.7	5.1	5.3
% of Population with a long term illness/disability	22.1	19.8	18.5
% of Population within Communal Establishments	0.2	2.1	2.6
% of Population Providing Unpaid Care	10.8	9.7	8.7
% of Population Whose Main Language is not English	1.3	1.8	8.3
Claimants Female - % of 16-64 Population	2.3	2.2	2.8
Claimants Male - % of 16-64 Population	3.0	2.5	3.9
Claimant Total - % of 16-64 Population	2.7	2.3	3.4

Littlemoor & Preston Ward — % of population in deciles 1-2



**Deprivation:** This infographic shows how many households in each ward live in neighbourhoods that rank among the most deprived 20% in England. These neighbourhoods are small local areas used in national statistics. If a neighbourhood falls into this category, it experiences much higher levels of disadvantage compared with most places in the country.

## Top MOSAIC Groups Littlemoor & Preston

MOSAIC Groups	% of households ↓
E Senior Security	23%
B Prestige Positions	12%
L Vintage Value	9%
I Family Basics	8%
C Country Living	7%

Mosaic data is produced by Experian and segments households into sixteen different 'Groups' based on their lifestyle, preferences, likely income and social interests. The data here represents the top Mosaic Groups in each Dorset Ward.