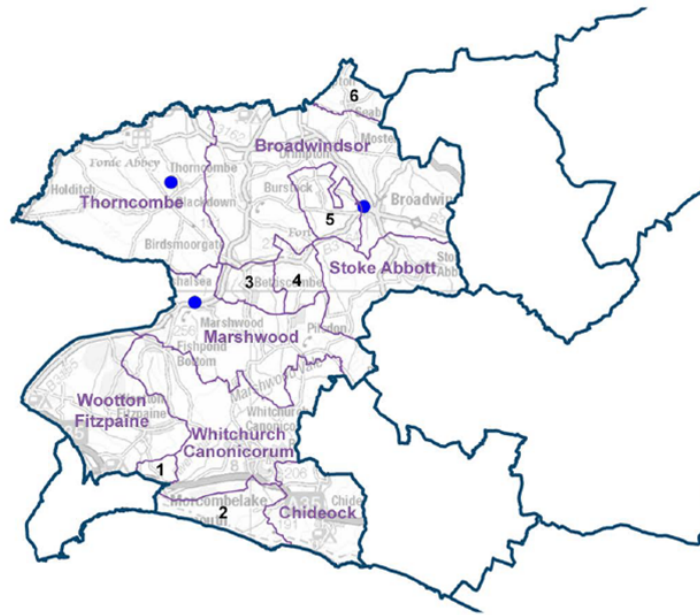


Marshwood Vale Ward:



- GP Surgery ● 0
- Hospital ● 0
- Dorset Council Library ● 0
- Community Library ● 0
- Primary School ● 3
- Middle School ● 0
- Secondary School ● 0
- Special School ● 0
- Pupil Referral Unit ● 0

- 1 Catherston Leweston
- 2 Stanton St Gabriel
- 3 Bettiscombe
- 4 Pilsdon
- 5 Burstock
- 6 Seaborough



1 Councillor



3,818 Electors



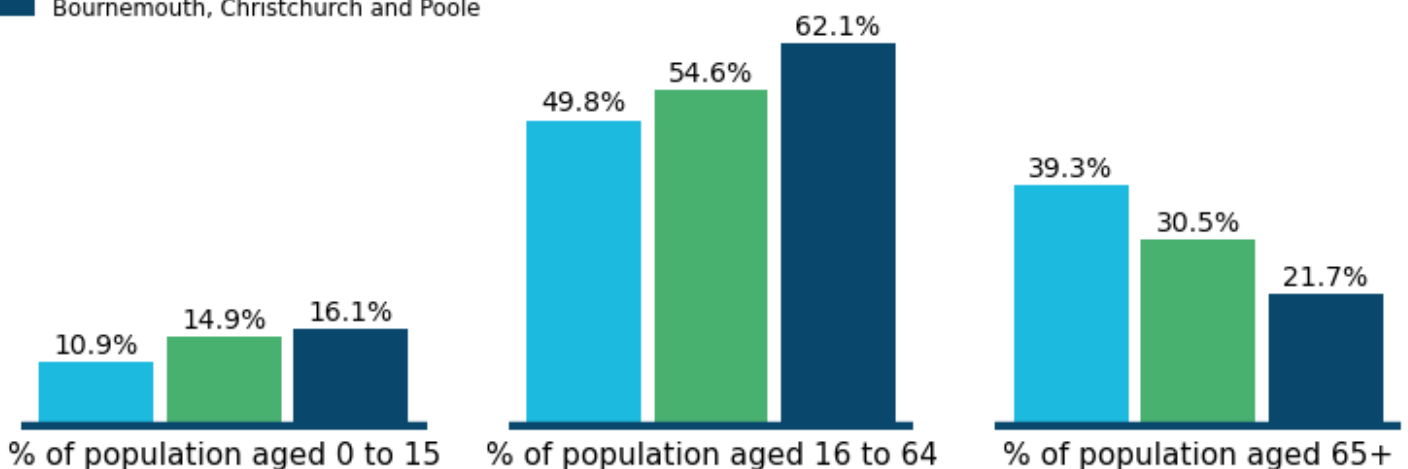
2,358 Homes

Marshwood Vale is comprised of the following parishes:

Bettiscombe, Broadwindsor, Burstock, Catherston Leweston, Chideock, Marshwood, Pilsdon, Seaborough, Stanton St. Gabriel, Stoke Abbott, Thorncombe, Whitchurch Canonicorum, and Wootton Fitzpaine

Age profile for Marshwood Vale:

- Marshwood Vale
- Dorset
- Bournemouth, Christchurch and Poole



4,607 Population




49% Male



51% Female

Demographics	Marshwood Vale	Dorset Council	BCP
% of Population White British	96.1	93.9	82.4
% of Population Ethnic Minority	3.9	6.1	17.6
% of Population Who Describe Health Good/Very Good	80.5	80.7	81.6
% of Population Who Describe Health Bad/Very Bad	4.8	5.1	5.3
% of Population with a long term illness/disability	18.5	19.8	18.5
% of Population within Communal Establishments	1.2	2.1	2.6
% of Population Providing Unpaid Care	10.2	9.7	8.7
% of Population Whose Main Language is not English	0.7	1.8	8.3
Claimants Female - % of 16-64 Population	2.5	2.2	2.8
Claimants Male - % of 16-64 Population	2.4	2.5	3.9
Claimant Total - % of 16-64 Population	2.5	2.3	3.4

Marshwood Vale Ward — % of population in deciles 1-2



Deprivation: This infographic shows how many households in each ward live in neighbourhoods that rank among the most deprived 20% in England. These neighbourhoods are small local areas used in national statistics. If a neighbourhood falls into this category, it experiences much higher levels of disadvantage compared with most places in the country.

Top MOSAIC Groups Marshwood Vale

MOSAIC Groups	% of households ↓
C Country Living	84%
D Rural Reality	15%
H Aspiring Homemakers	<1%
L Vintage Value	<1%

Mosaic data is produced by Experian and segments households into sixteen different 'Groups' based on their lifestyle, preferences, likely income and social interests. The data here represents the top Mosaic Groups in each Dorset Ward.