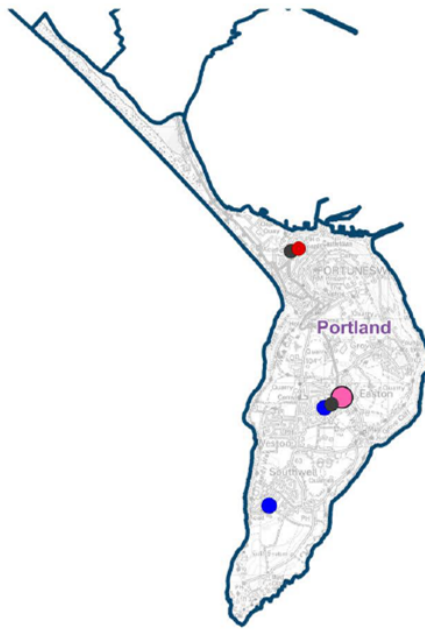


Portland Ward:



- GP Surgery ● 2
- Hospital ● 1
- Dorset Council Library ● 1
- Community Library ● 0
- Primary School ● 2
- Middle School ● 0
- Secondary School ● 1
- Special School ● 0
- Pupil Referral Unit ● 0



3 Councillors



9,297 Electors

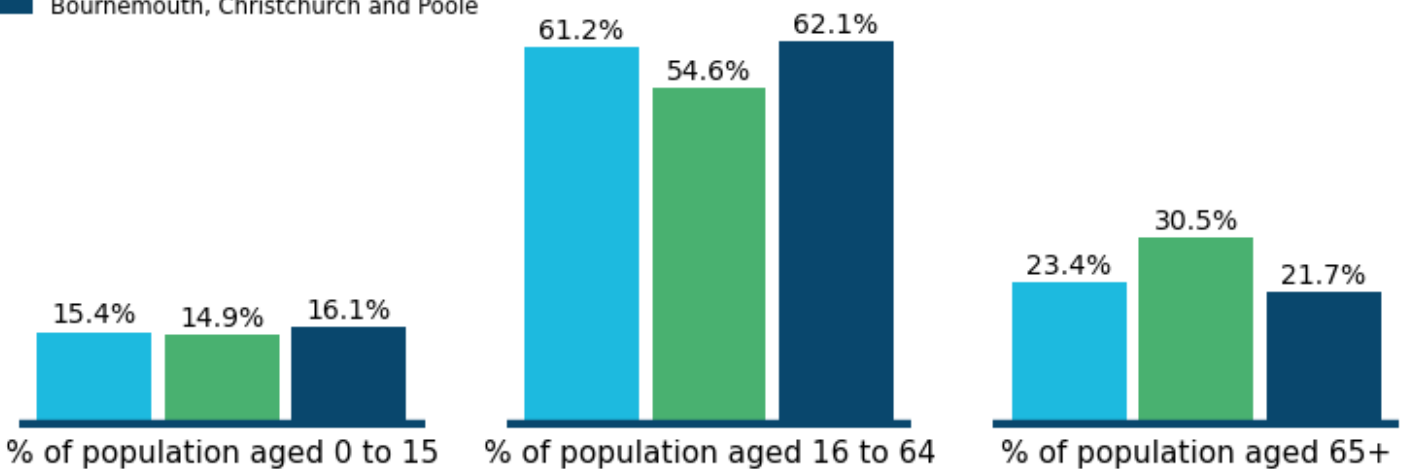


6,300 Homes

Portland is comprised of the following parishes:
Portland

Age profile for Portland:

- Portland
- Dorset
- Bournemouth, Christchurch and Poole



**13,747
Population**



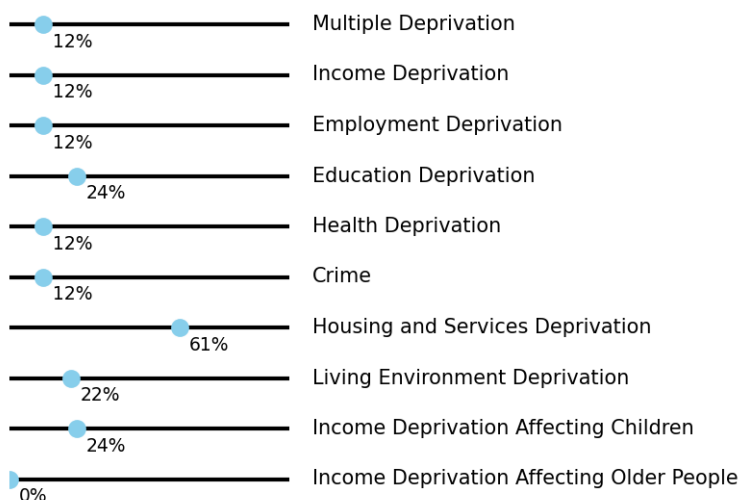
53% Male



47% Female

Demographics	Portland	Dorset Council	BCP
% of Population White British	94.1	93.9	82.4
% of Population Ethnic Minority	5.9	6.1	17.6
% of Population Who Describe Health Good/Very Good	78.0	80.7	81.6
% of Population Who Describe Health Bad/Very Bad	6.5	5.1	5.3
% of Population with a long term illness/disability	23.7	19.8	18.5
% of Population within Communal Establishments	7.3	2.1	2.6
% of Population Providing Unpaid Care	10.5	9.7	8.7
% of Population Whose Main Language is not English	1.4	1.8	8.3
Claimants Female - % of 16-64 Population	2.8	2.2	2.8
Claimants Male - % of 16-64 Population	2.9	2.5	3.9
Claimant Total - % of 16-64 Population	2.9	2.3	3.4

Portland Ward — % of population in deciles 1-2



Deprivation: This infographic shows how many households in each ward live in neighbourhoods that rank among the most deprived 20% in England. These neighbourhoods are small local areas used in national statistics. If a neighbourhood falls into this category, it experiences much higher levels of disadvantage compared with most places in the country.

Top MOSAIC Groups Portland

MOSAIC Groups	% of households ↓
D Rural Reality	61%
M Modest Traditions	6%
O Rental Hubs	5%
L Vintage Value	5%
J Transient Renters	5%

Mosaic data is produced by Experian and segments households into sixteen different 'Groups' based on their lifestyle, preferences, likely income and social interests. The data here represents the top Mosaic Groups in each Dorset Ward.